

**APPENDIX A**

**MENDOCINO COUNTY WATER AGENCY AND SELECTED LOUISIANA PACIFIC  
WATER TEMPERATURE DATA  
1995 – 1999**

**TABLE OF CONTENTS**  
**LISTED IN**  
**NUMERIC ORDER BY SITE NUMBER**

---

1995 Water Temperatures in Rancheria Creek at Fish Rock Road (SWRCB-2) .....	1
1996 Water Temperatures in Rancheria Creek at Fish Rock Road (SWRCB-2) .....	1
1995 Water Temperatures in Anderson Creek at Highway 253 (SWRCB-3) .....	2
1996 Water Temperatures in Anderson Creek at Highway 253 (SWRCB-3) .....	2
1995 Water Temperatures in Soda Creek at Highway 253 (SWRCB-4).....	3
1996 Water Temperatures in Soda Creek at Highway 253 (SWRCB-4).....	3
1995 Water Temperatures in Robinson Creek at Mountain View Road (SWRCB-5) .....	4
1996 Water Temperatures in Robinson Creek at Mountain View Road (SWRCB-5) .....	4
1995 Water Temperatures in Lower Con Creek at Highway 253 (SWRCB-6) .....	5
1996 Water Temperatures in Lower Con Creek at Highway 253 (SWRCB-6) .....	5
1995 Water Temperatures in Anderson Creek at Anderson Valley Way (SWRCB-7) .....	6
1996 Water Temperatures in Anderson Creek at Anderson Valley Way (SWRCB-7) .....	6
1997 Water Temperatures in Anderson Creek at Anderson Valley Way (SWRCB-7) .....	7
1998 Water Temperatures in Anderson Creek at Anderson Valley Way (SWRCB-7) .....	7
1999 Water Temperatures in Anderson Creek at Anderson Valley Way (SWRCB-7) .....	8
1995 Water Temperatures in Rancheria Creek near Confluence w/ Anderson Creek (SWRCB-8) .	8
1996 Water Temperatures in Rancheria Creek near Confluence w/ Anderson Creek (SWRCB-8) .	9
1995 Water Temperatures in Anderson Creek near Philo (SWRCB-9) .....	9
1996 Water Temperatures in Anderson Creek near Philo (SWRCB-9) .....	10
1995 Water Temperatures in Indian Creek at Highway 128 (SWRCB-10) .....	10
1996 Water Temperatures in Indian Creek at Highway 128 (SWRCB-10) .....	11
1995 Water Temperatures in the Navarro River at Hendy Woods S.P. (SWRCB-11) .....	11
1996 Water Temperatures in the Navarro River at Hendy Woods S.P. (SWRCB-11) .....	12
1997 Water Temperatures in the Navarro River at Hendy Woods S.P. (SWRCB-11) .....	12
1998 Water Temperatures in the Navarro River at Hendy Woods S.P. (SWRCB-11) .....	13
1999 Water Temperatures in the Navarro River at Hendy Woods S.P. (SWRCB-11) .....	13
1995 Water Temperatures in the Navarro River at Husch Vineyard below Mill Creek (SWRCB-12).....	14
1996 Water Temperatures in the Navarro River at Husch Vineyard below Mill Creek (SWRCB-12).....	14

1995 Water Temperatures in Mill Creek near Highway 128 (SWRCB-13).....15  
1996 Water Temperatures in Mill Creek near Highway 128 (SWRCB-13).....15

1995 Water Temperatures in the North Fork Navarro River at LP Demo Forest (SWRCB-14).....16  
1996 Water Temperatures in the North Fork Navarro River at LP Demo Forest (SWRCB-14).....16

1995 Water Temperatures in Flynn Creek near Highway 128 (SWRCB-15) .....17  
1996 Water Temperatures in Flynn Creek near Highway 128 (SWRCB-15) .....17

1995 Water Temperatures in the North Fork Navarro River near Dimmick S.P. (SWRCB-16) .....18  
1996 Water Temperatures in the North Fork Navarro River near Dimmick S.P. (SWRCB-16) .....18  
1997 Water Temperatures in the North Fork Navarro River near Dimmick S.P. (SWRCB-16) .....19  
1998 Water Temperatures in the North Fork Navarro River near Dimmick S.P. (SWRCB-16) .....19  
1999 Water Temperatures in the North Fork Navarro River near Dimmick S.P. (SWRCB-16) .....20

1995 Water Temperatures in Upper Rancheria Creek at Louis Foppiano Bridge (MCWA-20) .....20  
1996 Water Temperatures in Upper Rancheria Creek at Louis Foppiano Bridge (MCWA-20) .....21

1995 Water Temperatures in Camp Creek at Mailliard Ranch (MCWA-21).....21

1995 Water Temperatures in Bear Wallow Creek near Faulkner Park (MCWA-22).....22

1995 Water Temperatures in Rancheria Creek at Mountain View Road Bridge (MCWA-23).....22  
1996 Water Temperatures in Rancheria Creek at Mountain View Road Bridge (MCWA-23).....23

1996 Water Temperatures in Upper Con Creek at Connie Best Property (MCWA-24) .....23

1995 Water Temperatures in Anderson Creek near Highway 128 (MCWA-25) .....24  
1996 Water Temperatures in Anderson Creek near Highway 128 (MCWA-25) .....24

1995 Water Temperatures in Anderson Creek near Con Creek (MCWA-26).....25

1995 Water Temperatures in Indian Creek above Confluence w/ North Fork Indian(MCWA-27)..25  
1996 Water Temperatures in Indian Creek above Confluence w/ North Fork Indian(MCWA-27)..26

1995 Water Temperatures in North Fork Indian above Confluence w/ Indian (MCWA-28) .....26  
1996 Water Temperatures in North Fork Indian above Confluence w/ Indian (MCWA-28) .....27

1995 Water Temperatures in Indian Creek below Confluence w/ North Fork Indian(MCWA-29)..27

1995 Water Temperatures in Indian Creek above Confluence w/ Parkinson Gulch (MCWA-30) ...28  
1996 Water Temperatures in Indian Creek above Confluence w/ Parkinson Gulch (MCWA-30) ...28  
1997 Water Temperatures in Indian Creek above Confluence w/ Parkinson Gulch (MCWA-30) ...29  
1998 Water Temperatures in Indian Creek above Confluence w/ Parkinson Gulch (MCWA-30) ...29  
1999 Water Temperatures in Indian Creek above Confluence w/ Parkinson Gulch (MCWA-30) ...30

1995 Water Temperatures in Parkinson Gulch above Indian Creek (MCWA-31).....30

1996 Water Temperatures in Parkinson Gulch above Indian Creek (MCWA-31).....31

1997 Water Temperatures in Parkinson Gulch above Indian Creek (MCWA-31).....31

1998 Water Temperatures in Parkinson Gulch above Indian Creek (MCWA-31).....32

1995 Water Temperatures in Indian Creek at Indian Creek Road (MCWA-32).....32

1996 Water Temperatures in Indian Creek at Indian Creek Road (MCWA-32).....33

1995 Water Temperatures in Lazy Creek at Highway 128 (MCWA-37).....33

1996 Water Temperatures in Lazy Creek at Highway 128 (MCWA-37).....34

1995 Water Temperatures in Lazy Creek near Confluence with the Navarro River (MCWA-38)...34

1995 Water Temperatures in Mill Creek near Confluence with the Navarro River (MCWA-39)....35

1996 Water Temperatures in the Navarro River at the USGS Gauge (MCWA-42) .....35

1995 Water Temperatures in the Navarro Estuary at the Highway 1 Bridge (MCWA-43) .....36

1996 Water Temperatures in the Navarro Estuary at the Highway 1 Bridge (MCWA-43) .....36

1997 Water Temperatures in the Navarro Estuary at the Highway 1 Bridge (MCWA-43) .....37

1999 Water Temperatures in the Navarro Estuary at the Highway 1 Bridge (MCWA-43) .....37

1996 Water Temperatures in the Navarro Estuary at about Mile Marker 0.25 (MCWA-44) .....38

1996 Water Temperatures in Bear Wallow Creek above Confluence w/ Rancheria (MCWA-47)...38

1996 Water Temperatures in Bacon Creek above Camp Creek on Mailliard Ranch (MCWA-49) ..39

1997 Water Temperatures in Indian Creek at Sweetwater Ranch (MCWA-50) .....39

1998 Water Temperatures in Indian Creek at Sweetwater Ranch (MCWA-50) .....40

1999 Water Temperatures in Indian Creek at Sweetwater Ranch (MCWA-50) .....40

1996 Water Temperatures in Dago Creek above Rancheria Creek (MCWA-51) .....41

1997 Water Temperatures in Dago Creek above Rancheria Creek (MCWA-51) .....41

1998 Water Temperatures in Dago Creek above Rancheria Creek (MCWA-51) .....42

1999 Water Temperatures in Dago Creek above Rancheria Creek (MCWA-51) .....42

1997 Water Temperatures in Mill Creek near Nash Mill Road (MCWA-52).....43

1997 Water Temperatures in Camp Creek near Bacon Creek at Mailliard Ranch (MCWA-59).....43

1995 Water Temperatures in the South Branch of the North Fork Navarro (Upper) (LP-60) .....44

1995 Water Temperatures in the South Branch of the North Fork Navarro (Lower) (LP-61).....44

1995 Water Temperatures in North Fork Indian Creek (Upper) (LP-62).....45

1995 Water Temperatures in North Fork Indian Creek (Lower) (LP-63) .....	45
1995 Water Temperatures in the North Branch of the North Fork Navarro (Upper) (LP-64) .....	46
1995 Water Temperatures in the North Branch of the North Fork Navarro (Lower) (LP-65) .....	46
1998 Water Temperatures in Upper Flynn Creek near Confluence w/ Tank 4 Gulch(MCWA-68)..	47
1999 Water Temperatures in Upper Flynn Creek near Confluence w/ Tank 4 Gulch(MCWA-68)..	47
1997 Water Temperatures in Shingle Mill Creek near Masonite Haul Road (MCWA-69) .....	48
1998 Water Temperatures in Cold Springs Creek (Rancheria) (MCWA-81) .....	48
1999 Water Temperatures in Cold Springs Creek (Rancheria) (MCWA-81) .....	49
1998 Water Temperatures in John Smith Creek below Gulch 15 (MCWA-82).....	49
1999 Water Temperatures in John Smith Creek below Gulch 15 (MCWA-82).....	50
1998 Water Temperatures in Meyers Gulch, Tributary to Mill Creek (MCWA-115) .....	50
1998 Water Temperatures in Hungry Hollow Creek, Tributary to Mill Creek (MCWA-116) .....	51
1999 Water Temperatures in Hungry Hollow Creek, Tributary to Mill Creek (MCWA-116) .....	51
1998 Water Temperatures in South Branch Dago Creek (Rancheria) (MCWA-117).....	52
1999 Water Temperatures in South Branch Dago Creek (Rancheria) (MCWA-117).....	52
1998 Water Temperatures in Mill Creek at Hungry Hollow Road (MCWA-122).....	53
1999 Water Temperatures in Mill Creek at Hungry Hollow Road (MCWA-122).....	53
1999 Water Temperatures in Horse Creek (Rancheria) (MCWA-140).....	54
1999 Water Temperatures in Dutch Henry Creek 1000' above Hollow Tree Road (MCWA-153)..	54
1999 Water Temperatures in West Branch Indian Creek (MCWA-157) .....	55

**TABLE OF CONTENTS**  
**LISTED IN**  
**ALPHABETICAL ORDER BY CREEK NAME**

---

1995 Water Temperatures in Anderson Creek at Highway 253 (SWRCB-3) .....2  
1996 Water Temperatures in Anderson Creek at Highway 253 (SWRCB-3) .....2

1995 Water Temperatures in Anderson Creek at Anderson Valley Way (SWRCB-7) .....6  
1996 Water Temperatures in Anderson Creek at Anderson Valley Way (SWRCB-7) .....6  
1997 Water Temperatures in Anderson Creek at Anderson Valley Way (SWRCB-7) .....7  
1998 Water Temperatures in Anderson Creek at Anderson Valley Way (SWRCB-7) .....7  
1999 Water Temperatures in Anderson Creek at Anderson Valley Way (SWRCB-7) .....8

1995 Water Temperatures in Anderson Creek near Philo (SWRCB-9) .....9  
1996 Water Temperatures in Anderson Creek near Philo (SWRCB-9) .....10

1995 Water Temperatures in Anderson Creek near Highway 128 (MCWA-25) .....24  
1996 Water Temperatures in Anderson Creek near Highway 128 (MCWA-25) .....24

1995 Water Temperatures in Anderson Creek near Con Creek (MCWA-26).....25

1996 Water Temperatures in Bacon Creek above Camp Creek on Mailliard Ranch  
(MCWA-49).....39

1995 Water Temperatures in Bear Wallow Creek near Faulkner Park (MCWA-22).....22

1996 Water Temperatures in Bear Wallow Creek above Confluence w/ Rancheria(MCWA-47)....38

1995 Water Temperatures in Camp Creek at Mailliard Ranch (MCWA-21).....21

1997 Water Temperatures in Camp Creek near Bacon Creek at Mailliard Ranch (MCWA-59) .....43

1998 Water Temperatures in Cold Springs Creek (Rancheria) (MCWA-81) .....48  
1999 Water Temperatures in Cold Springs Creek (Rancheria) (MCWA-81) .....49

1995 Water Temperatures in Lower Con Creek at Highway 253 (SWRCB-6) .....5  
1996 Water Temperatures in Lower Con Creek at Highway 253 (SWRCB-6) .....5

1996 Water Temperatures in Upper Con Creek at Connie Best Property (MCWA-24) .....23

1996 Water Temperatures in Dago Creek above Rancheria Creek (MCWA-51) .....41  
1997 Water Temperatures in Dago Creek above Rancheria Creek (MCWA-51) .....41  
1998 Water Temperatures in Dago Creek above Rancheria Creek (MCWA-51) .....42  
1999 Water Temperatures in Dago Creek above Rancheria Creek (MCWA-51) .....42

1999 Water Temperatures in Dutch Henry Creek 1000' above Hollow Tree Road(MCWA-153)...	54
1995 Water Temperatures in Flynn Creek near Highway 128 (SWRCB-15) .....	17
1996 Water Temperatures in Flynn Creek near Highway 128 (SWRCB-15) .....	17
1999 Water Temperatures in Horse Creek (Rancheria) (MCWA-140).....	54
1998 Water Temperatures in Hungry Hollow Creek, Tributary to Mill Creek (MCWA-116) .....	51
1999 Water Temperatures in Hungry Hollow Creek, Tributary to Mill Creek (MCWA-116) .....	51
1995 Water Temperatures in Indian Creek at Highway 128 (SWRCB-10) .....	10
1996 Water Temperatures in Indian Creek at Highway 128 (SWRCB-10) .....	11
1995 Water Temperatures in Indian Creek above Confluence w/ North Fork Indian(MCWA-27) ..25	
1996 Water Temperatures in Indian Creek above Confluence w/ North Fork Indian(MCWA-27) ..26	
1995 Water Temperatures in Indian Creek below Confluence w/ North Fork Indian(MCWA-29) ..27	
1995 Water Temperatures in Indian Creek above Confluence w/ Parkinson Gulch (MCWA-30) ..28	
1996 Water Temperatures in Indian Creek above Confluence w/ Parkinson Gulch (MCWA-30) ..28	
1997 Water Temperatures in Indian Creek above Confluence w/ Parkinson Gulch (MCWA-30) ..29	
1998 Water Temperatures in Indian Creek above Confluence w/ Parkinson Gulch (MCWA-30) ..29	
1999 Water Temperatures in Indian Creek above Confluence w/ Parkinson Gulch (MCWA-30) ..30	
1995 Water Temperatures in Indian Creek at Indian Creek Road (MCWA-32).....	32
1996 Water Temperatures in Indian Creek at Indian Creek Road (MCWA-32).....	33
1997 Water Temperatures in Indian Creek at Sweetwater Ranch (MCWA-50) .....	39
1998 Water Temperatures in Indian Creek at Sweetwater Ranch (MCWA-50) .....	40
1999 Water Temperatures in Indian Creek at Sweetwater Ranch (MCWA-50) .....	40
1998 Water Temperatures in John Smith Creek below Gulch 15 (MCWA-82).....	49
1999 Water Temperatures in John Smith Creek below Gulch 15 (MCWA-82).....	50
1995 Water Temperatures in Lazy Creek at Highway 128 (MCWA-37).....	33
1996 Water Temperatures in Lazy Creek at Highway 128 (MCWA-37).....	34
1995 Water Temperatures in Lazy Creek near Confluence w/ the Navarro River (MCWA-38).....	34
1998 Water Temperatures in Meyers Gulch, Tributary to Mill Creek (MCWA-115) .....	50
1995 Water Temperatures in Mill Creek near Highway 128 (SWRCB-13).....	15
1996 Water Temperatures in Mill Creek near Highway 128 (SWRCB-13).....	15
1995 Water Temperatures in Mill Creek near Confluence w/ the Navarro River (MCWA-39) .....	35

1997 Water Temperatures in Mill Creek near Nash Mill Road (MCWA-52).....	43
1998 Water Temperatures in Mill Creek at Hungry Hollow Road (MCWA-122).....	53
1999 Water Temperatures in Mill Creek at Hungry Hollow Road (MCWA-122).....	53
1995 Water Temperatures in the Navarro River at Hendy Woods State Park (SWRCB-11).....	11
1996 Water Temperatures in the Navarro River at Hendy Woods State Park (SWRCB-11).....	12
1997 Water Temperatures in the Navarro River at Hendy Woods State Park (SWRCB-11).....	12
1998 Water Temperatures in the Navarro River at Hendy Woods State Park (SWRCB-11).....	13
1999 Water Temperatures in the Navarro River at Hendy Woods State Park (SWRCB-11).....	13
1995 Water Temperatures in the Navarro River at Husch Vineyard below Mill Creek (SWRCB-12).....	14
1996 Water Temperatures in the Navarro River at Husch Vineyard below Mill Creek (SWRCB-12).....	14
1996 Water Temperatures in the Navarro River at the USGS Gauge (MCWA-42) .....	35
1995 Water Temperatures in the Navarro Estuary at the Highway 1 Bridge (MCWA-43) .....	36
1996 Water Temperatures in the Navarro Estuary at the Highway 1 Bridge (MCWA-43) .....	36
1997 Water Temperatures in the Navarro Estuary at the Highway 1 Bridge (MCWA-43) .....	37
1999 Water Temperatures in the Navarro Estuary at the Highway 1 Bridge (MCWA-43) .....	37
1996 Water Temperatures in the Navarro Estuary at about Mile Marker 0.25 (MCWA-44) .....	38
1995 Water Temperatures in the North Branch of the North Fork Navarro (Upper) (LP-64) .....	46
1995 Water Temperatures in the North Branch of the North Fork Navarro (Lower) (LP-65).....	46
1995 Water Temperatures in North Fork Indian above Confluence w/ Indian Creek(MCWA-28) .	26
1996 Water Temperatures in North Fork Indian above Confluence w/ Indian Creek(MCWA-28) .	27
1995 Water Temperatures in North Fork Indian Creek (Lower) (LP-63) .....	45
1995 Water Temperatures in North Fork Indian Creek (Upper) (LP-62).....	45
1995 Water Temperatures in the North Fork Navarro River at LP Demo Forest (SWRCB-14).....	16
1996 Water Temperatures in the North Fork Navarro River at LP Demo Forest (SWRCB-14).....	16
1995 Water Temperatures in the North Fork Navarro River near Dimmick S.P. (SWRCB-16) .....	18
1996 Water Temperatures in the North Fork Navarro River near Dimmick S.P. (SWRCB-16) .....	18
1997 Water Temperatures in the North Fork Navarro River near Dimmick S.P. (SWRCB-16) .....	19
1998 Water Temperatures in the North Fork Navarro River near Dimmick S.P. (SWRCB-16) .....	19
1999 Water Temperatures in the North Fork Navarro River near Dimmick S.P. (SWRCB-16) .....	20



1995 Water Temperatures in Parkinson Gulch above Indian Creek (MCWA-31).....	30
1996 Water Temperatures in Parkinson Gulch above Indian Creek (MCWA-31).....	31
1997 Water Temperatures in Parkinson Gulch above Indian Creek (MCWA-31).....	31
1998 Water Temperatures in Parkinson Gulch above Indian Creek (MCWA-31).....	32
1995 Water Temperatures in Rancheria Creek at Fish Rock Road (SWRCB-2) .....	1
1996 Water Temperatures in Rancheria Creek at Fish Rock Road (SWRCB-2) .....	1
1995 Water Temperatures in Rancheria Creek near Confluence w/ Anderson Creek (SWRCB-8) ..	8
1996 Water Temperatures in Rancheria Creek near Confluence w/ Anderson Creek (SWRCB-8) ..	9
1995 Water Temperatures in Rancheria Creek at Mountain View Road Bridge (MCWA-23).....	22
1996 Water Temperatures in Rancheria Creek at Mountain View Road Bridge (MCWA-23).....	23
1995 Water Temperatures in Upper Rancheria Creek at Louis Foppiano Bridge (MCWA-20) .....	20
1996 Water Temperatures in Upper Rancheria Creek at Louis Foppiano Bridge (MCWA-20) .....	21
1995 Water Temperatures in Robinson Creek at Mountain View Road (SWRCB-5) .....	4
1996 Water Temperatures in Robinson Creek at Mountain View Road (SWRCB-5) .....	4
1997 Water Temperatures in Shingle Mill Creek near Masonite Haul Road (MCWA-69) .....	48
1995 Water Temperatures in Soda Creek at Highway 253 (SWRCB-4).....	3
1996 Water Temperatures in Soda Creek at Highway 253 (SWRCB-4).....	3
1995 Water Temperatures in the South Branch of the North Fork Navarro (Upper) (LP-60) .....	44
1998 Water Temperatures in South Branch Dago Creek (Rancheria) (MCWA-117).....	52
1999 Water Temperatures in South Branch Dago Creek (Rancheria) (MCWA-117).....	52
1998 Water Temperatures in Upper Flynn Creek near Confluence w/ Tank 4 Gulch(MCWA-68).47	
1999 Water Temperatures in Upper Flynn Creek near Confluence w/ Tank 4 Gulch(MCWA-68).47	
1999 Water Temperatures in West Branch Indian Creek (MCWA-157) .....	55

**TABLE OF CONTENTS  
LISTED IN  
ALPHABETICAL ORDER BY SUBWATERSHED**

---

**ANDERSON CREEK:**

1995 Water Temperatures in Anderson Creek at Highway 253 (SWRCB-3).....2  
1996 Water Temperatures in Anderson Creek at Highway 253 (SWRCB-3).....2

1995 Water Temperatures in Anderson Creek at Anderson Valley Way (SWRCB-7).....6  
1996 Water Temperatures in Anderson Creek at Anderson Valley Way (SWRCB-7).....6  
1997 Water Temperatures in Anderson Creek at Anderson Valley Way (SWRCB-7).....7  
1998 Water Temperatures in Anderson Creek at Anderson Valley Way (SWRCB-7).....7  
1999 Water Temperatures in Anderson Creek at Anderson Valley Way (SWRCB-7).....8

1995 Water Temperatures in Anderson Creek near Philo (SWRCB-9) .....9  
1996 Water Temperatures in Anderson Creek near Philo (SWRCB-9) .....10

1995 Water Temperatures in Anderson Creek near Highway 128 (MCWA-25) .....24  
1996 Water Temperatures in Anderson Creek near Highway 128 (MCWA-25) .....24

1995 Water Temperatures in Anderson Creek near Con Creek (MCWA-26).....25

1995 Water Temperatures in Lower Con Creek at Highway 253 (SWRCB-6) .....5  
1996 Water Temperatures in Lower Con Creek at Highway 253 (SWRCB-6) .....5

1996 Water Temperatures in Upper Con Creek at Connie Best Property (MCWA-24) .....23

1995 Water Temperatures in Robinson Creek at Mountain View Road (SWRCB-5) .....4  
1996 Water Temperatures in Robinson Creek at Mountain View Road (SWRCB-5) .....4

1995 Water Temperatures in Soda Creek at Highway 253 (SWRCB-4).....3  
1996 Water Temperatures in Soda Creek at Highway 253 (SWRCB-4).....3

**INDIAN CREEK:**

1995 Water Temperatures in Indian Creek at Highway 128 (SWRCB-10) .....10  
1996 Water Temperatures in Indian Creek at Highway 128 (SWRCB-10) .....11

1995 Water Temperatures in Indian Creek above Confluence w/ North Fork Indian(MCWA-27) .25  
1996 Water Temperatures in Indian Creek above Confluence w/ North Fork Indian(MCWA-27) .26

1995 Water Temperatures in Indian Creek below Confluence w/ North Fork Indian(MCWA-29).27

1995 Water Temperatures in Indian Creek above Confluence w/ Parkinson Gulch(MCWA-30) ...	28
1996 Water Temperatures in Indian Creek above Confluence w/ Parkinson Gulch(MCWA-30) ...	28
1997 Water Temperatures in Indian Creek above Confluence w/ Parkinson Gulch(MCWA-30) ...	29
1998 Water Temperatures in Indian Creek above Confluence w/ Parkinson Gulch(MCWA-30) ...	29
1999 Water Temperatures in Indian Creek above Confluence w/ Parkinson Gulch(MCWA-30) ...	30
1995 Water Temperatures in Indian Creek at Indian Creek Road (MCWA-32) .....	32
1996 Water Temperatures in Indian Creek at Indian Creek Road (MCWA-32) .....	33
1997 Water Temperatures in Indian Creek at Sweetwater Ranch (MCWA-50) .....	39
1998 Water Temperatures in Indian Creek at Sweetwater Ranch (MCWA-50) .....	40
1999 Water Temperatures in Indian Creek at Sweetwater Ranch (MCWA-50) .....	40
1995 Water Temperatures in North Fork Indian above Confluence w/ Indian Creek(MCWA-28) .	26
1996 Water Temperatures in North Fork Indian above Confluence w/ Indian Creek(MCWA-28) .	27
1995 Water Temperatures in North Fork Indian Creek (Lower) (LP-63) .....	45
1995 Water Temperatures in North Fork Indian Creek (Upper) (LP-62).....	45
1995 Water Temperatures in Parkinson Gulch above Indian Creek (MCWA-31).....	30
1996 Water Temperatures in Parkinson Gulch above Indian Creek (MCWA-31).....	31
1997 Water Temperatures in Parkinson Gulch above Indian Creek (MCWA-31).....	31
1998 Water Temperatures in Parkinson Gulch above Indian Creek (MCWA-31).....	32
1999 Water Temperatures in West Branch Indian Creek (MCWA-157) .....	55

**NAVARRO RIVER:**

1998 Water Temperatures in Hungry Hollow Creek, Tributary to Mill Creek (MCWA-116) .....	51
1999 Water Temperatures in Hungry Hollow Creek, Tributary to Mill Creek (MCWA-116) .....	51
1995 Water Temperatures in Lazy Creek at Highway 128 (MCWA-37).....	33
1996 Water Temperatures in Lazy Creek at Highway 128 (MCWA-37).....	34
1995 Water Temperatures in Lazy Creek near Confluence w/ the Navarro River (MCWA-38).....	34
1998 Water Temperatures in Meyers Gulch, Tributary to Mill Creek (MCWA-115) .....	50
1995 Water Temperatures in Mill Creek near Highway 128 (SWRCB-13).....	15
1996 Water Temperatures in Mill Creek near Highway 128 (SWRCB-13).....	15
1995 Water Temperatures in Mill Creek near Confluence with the Navarro River (MCWA-39) ...	35
1997 Water Temperatures in Mill Creek near Nash Mill Road (MCWA-52).....	43

1998 Water Temperatures in Mill Creek at Hungry Hollow Road (MCWA-122).....	53
1999 Water Temperatures in Mill Creek at Hungry Hollow Road (MCWA-122).....	53
1995 Water Temperatures in the Navarro River at Hendy Woods State Park (SWRCB-11) .....	11
1996 Water Temperatures in the Navarro River at Hendy Woods State Park (SWRCB-11).....	12
1997 Water Temperatures in the Navarro River at Hendy Woods State Park (SWRCB-11).....	12
1998 Water Temperatures in the Navarro River at Hendy Woods State Park (SWRCB-11).....	13
1999 Water Temperatures in the Navarro River at Hendy Woods State Park (SWRCB-11).....	13
1995 Water Temperatures in the Navarro River at Husch Vineyard below Mill Creek (SWRCB-12).....	14
1996 Water Temperatures in the Navarro River at Husch Vineyard below Mill Creek (SWRCB-12).....	14
1996 Water Temperatures in the Navarro River at the USGS Gauge (MCWA-42) .....	35
1995 Water Temperatures in the Navarro Estuary at the Highway 1 Bridge (MCWA-43) .....	36
1996 Water Temperatures in the Navarro Estuary at the Highway 1 Bridge (MCWA-43) .....	36
1997 Water Temperatures in the Navarro Estuary at the Highway 1 Bridge (MCWA-43) .....	37
1999 Water Temperatures in the Navarro Estuary at the Highway 1 Bridge (MCWA-43) .....	37
1996 Water Temperatures in the Navarro Estuary at about Mile Marker 0.25 (MCWA-44) .....	38

**NORTH FORK NAVARRO RIVER:**

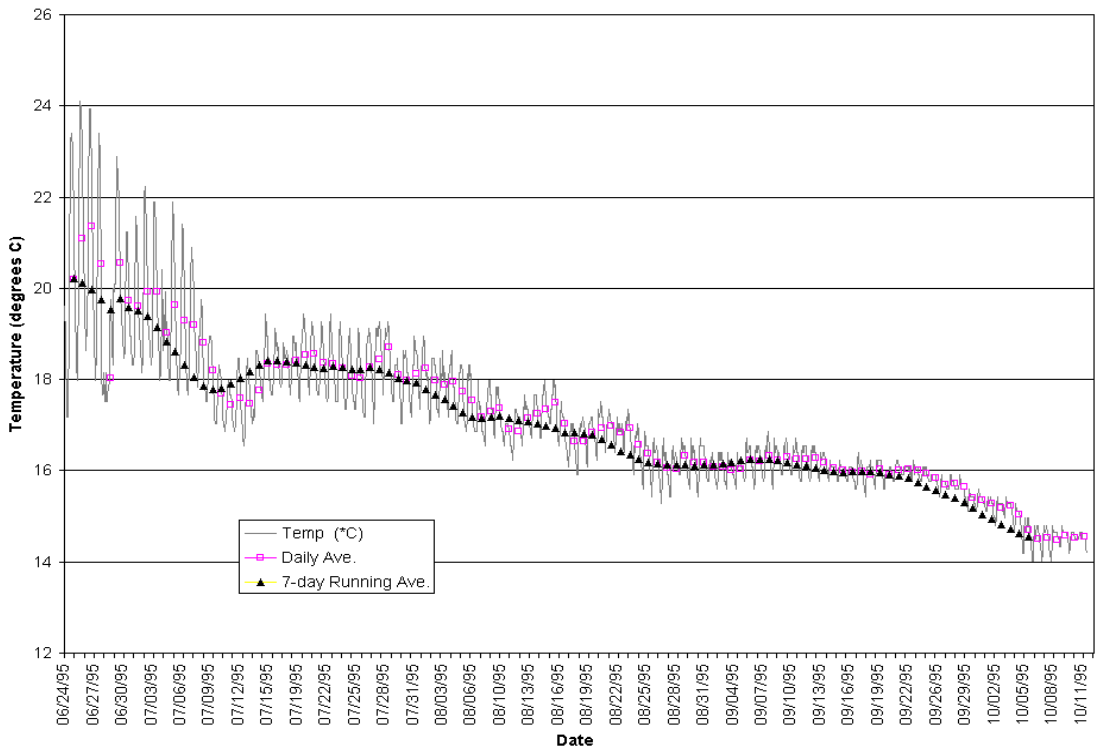
1999 Water Temperatures in Dutch Henry Creek 1000' above Hollow Tree Road (MCWA-153) ..	54
1995 Water Temperatures in Flynn Creek near Highway 128 (SWRCB-15) .....	17
1996 Water Temperatures in Flynn Creek near Highway 128 (SWRCB-15) .....	17
1998 Water Temperatures in John Smith Creek below Gulch 15 (MCWA-82).....	49
1999 Water Temperatures in John Smith Creek below Gulch 15 (MCWA-82).....	50
1995 Water Temperatures in the North Branch of the North Fork Navarro (Upper) (LP-64) .....	46
1995 Water Temperatures in the North Branch of the North Fork Navarro (Lower) (LP-65) .....	46
1995 Water Temperatures in the North Fork Navarro River at LP Demo Forest (SWRCB-14).....	16
1996 Water Temperatures in the North Fork Navarro River at LP Demo Forest (SWRCB-14).....	16
1995 Water Temperatures in the North Fork Navarro River near Dimmick S.P. (SWRCB-16) .....	18
1996 Water Temperatures in the North Fork Navarro River near Dimmick S.P. (SWRCB-16) .....	18
1997 Water Temperatures in the North Fork Navarro River near Dimmick S.P. (SWRCB-16) .....	19
1998 Water Temperatures in the North Fork Navarro River near Dimmick S.P. (SWRCB-16) .....	19
1999 Water Temperatures in the North Fork Navarro River near Dimmick S.P. (SWRCB-16) .....	20

1997 Water Temperatures in Shingle Mill Creek near Masonite Haul Road (MCWA-69) .....	48
1995 Water Temperatures in the South Branch of the North Fork Navarro (Upper) (LP-60) .....	44
1995 Water Temperatures in the South Branch of the North Fork Navarro (Lower) (LP-61).....	44
1998 Water Temperatures in Upper Flynn Creek near Confluence w/ Tank 4 Gulch(MCWA-68).	47
1999 Water Temperatures in Upper Flynn Creek near Confluence w/ Tank 4 Gulch(MCWA-68).	47

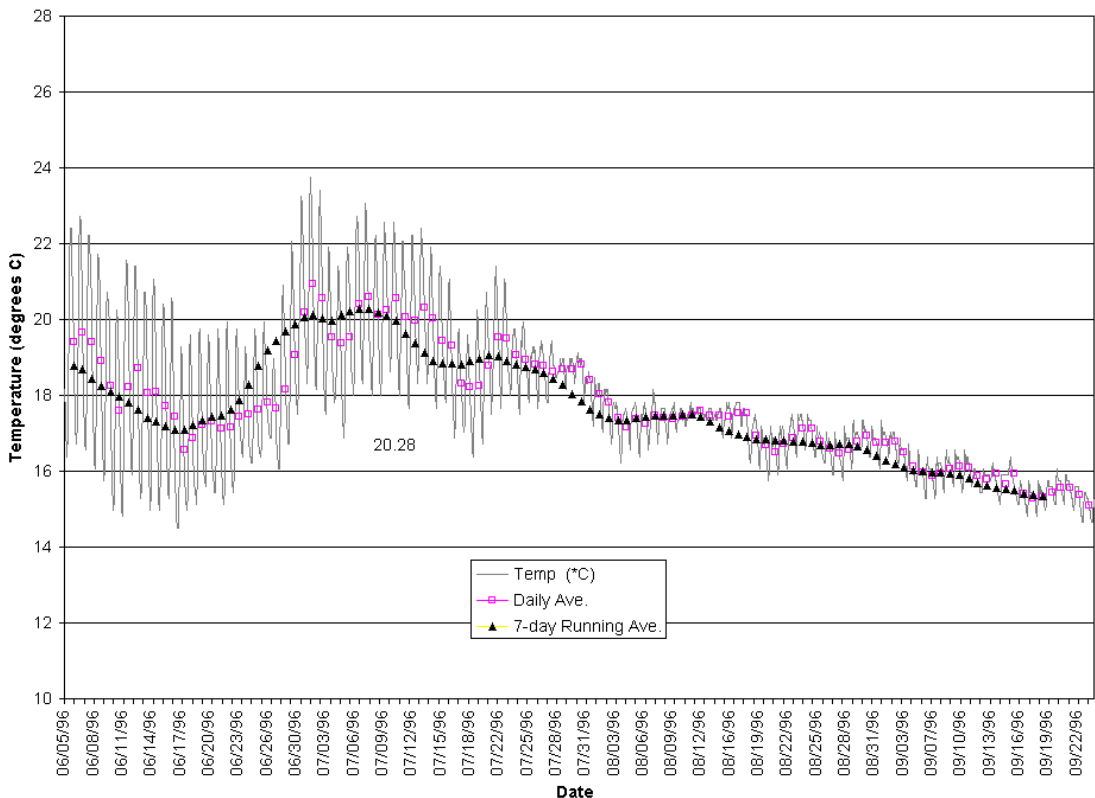
**RANCHERIA CREEK:**

1996 Water Temperatures in Bacon Creek above Camp Creek on Mailliard Ranch(MCWA-49) ..	39
1995 Water Temperatures in Bear Wallow Creek near Faulkner Park (MCWA-22).....	22
1996 Water Temperatures in Bear Wallow Creek above Confluence w/ Rancheria (MCWA-47) ..	38
1995 Water Temperatures in Camp Creek at Mailliard Ranch (MCWA-21).....	21
1997 Water Temperatures in Camp Creek near Bacon Creek at Mailliard Ranch (MCWA-59) .....	43
1998 Water Temperatures in Cold Springs Creek (Rancheria) (MCWA-81) .....	48
1999 Water Temperatures in Cold Springs Creek (Rancheria) (MCWA-81) .....	49
1996 Water Temperatures in Dago Creek above Rancheria Creek (MCWA-51) .....	41
1997 Water Temperatures in Dago Creek above Rancheria Creek (MCWA-51) .....	41
1998 Water Temperatures in Dago Creek above Rancheria Creek (MCWA-51) .....	42
1999 Water Temperatures in Dago Creek above Rancheria Creek (MCWA-51) .....	42
1999 Water Temperatures in Horse Creek (Rancheria) (MCWA-140).....	54
1995 Water Temperatures in Rancheria Creek at Fish Rock Road (SWRCB-2) .....	1
1996 Water Temperatures in Rancheria Creek at Fish Rock Road (SWRCB-2) .....	1
1995 Water Temperatures in Rancheria Creek near Confluence w/ Anderson Creek (SWRCB-8) ..	8
1996 Water Temperatures in Rancheria Creek near Confluence w/ Anderson Creek (SWRCB-8) ..	9
1995 Water Temperatures in Rancheria Creek at Mountain View Road Bridge (MCWA-23).....	22
1996 Water Temperatures in Rancheria Creek at Mountain View Road Bridge (MCWA-23).....	23
1995 Water Temperatures in Upper Rancheria Creek at Louis Foppiano Bridge (MCWA-20) .....	20
1996 Water Temperatures in Upper Rancheria Creek at Louis Foppiano Bridge (MCWA-20) .....	21
1998 Water Temperatures in South Branch Dago Creek (Rancheria) (MCWA-117).....	52
1999 Water Temperatures in South Branch Dago Creek (Rancheria) (MCWA-117).....	52

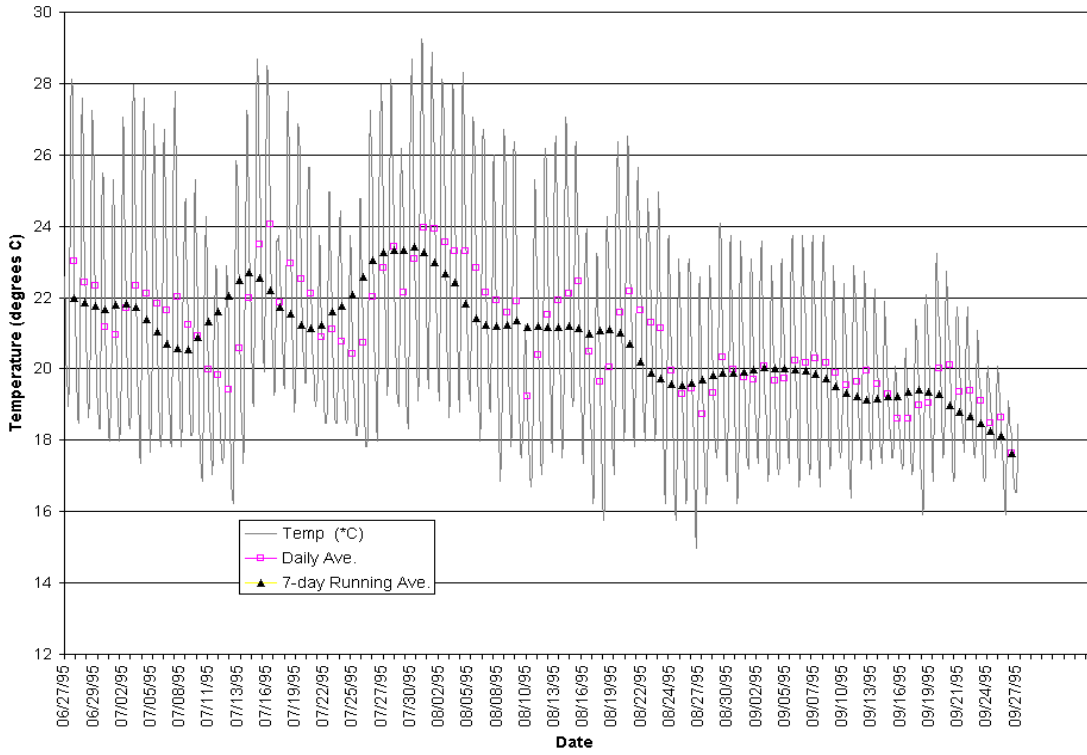
1995 Water Temperatures in Rancheria Creek at Fish Rock Road (SWRCB-2)



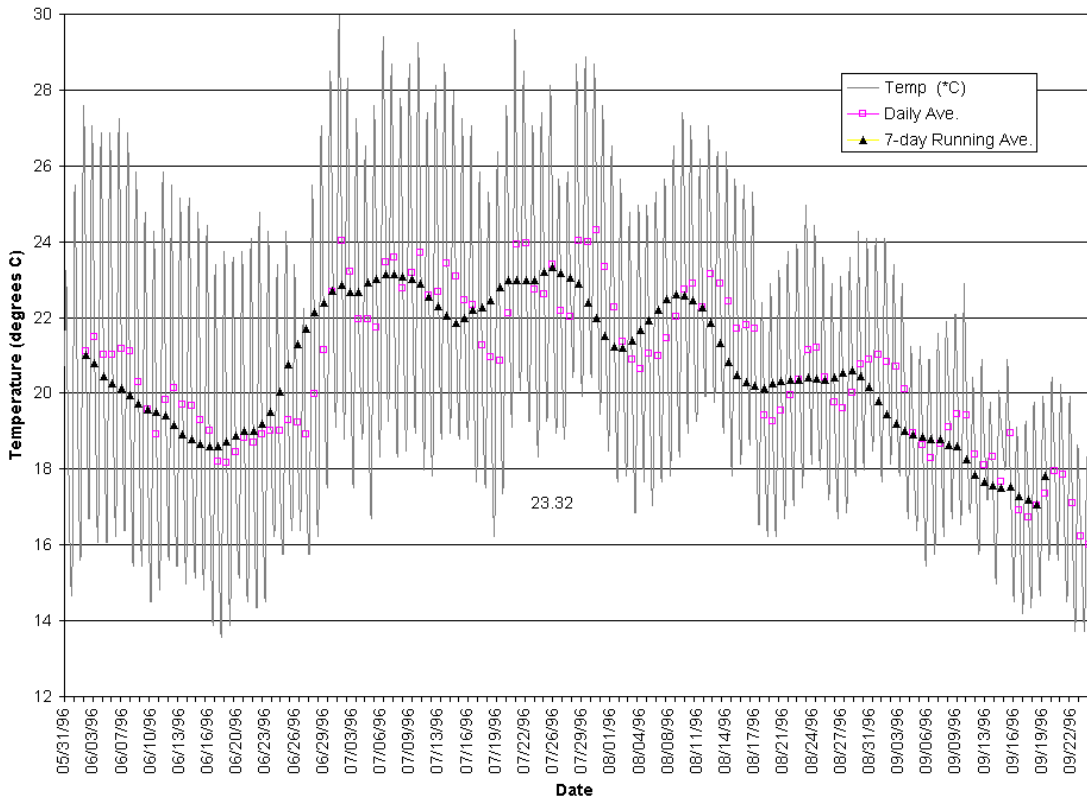
1996 Water Temperatures in Rancheria Creek at Fish Rock Road Bridge (SWRCB-2)



1995 Water Temperatures in Anderson Creek at Highway 253 (SWRCB-3)



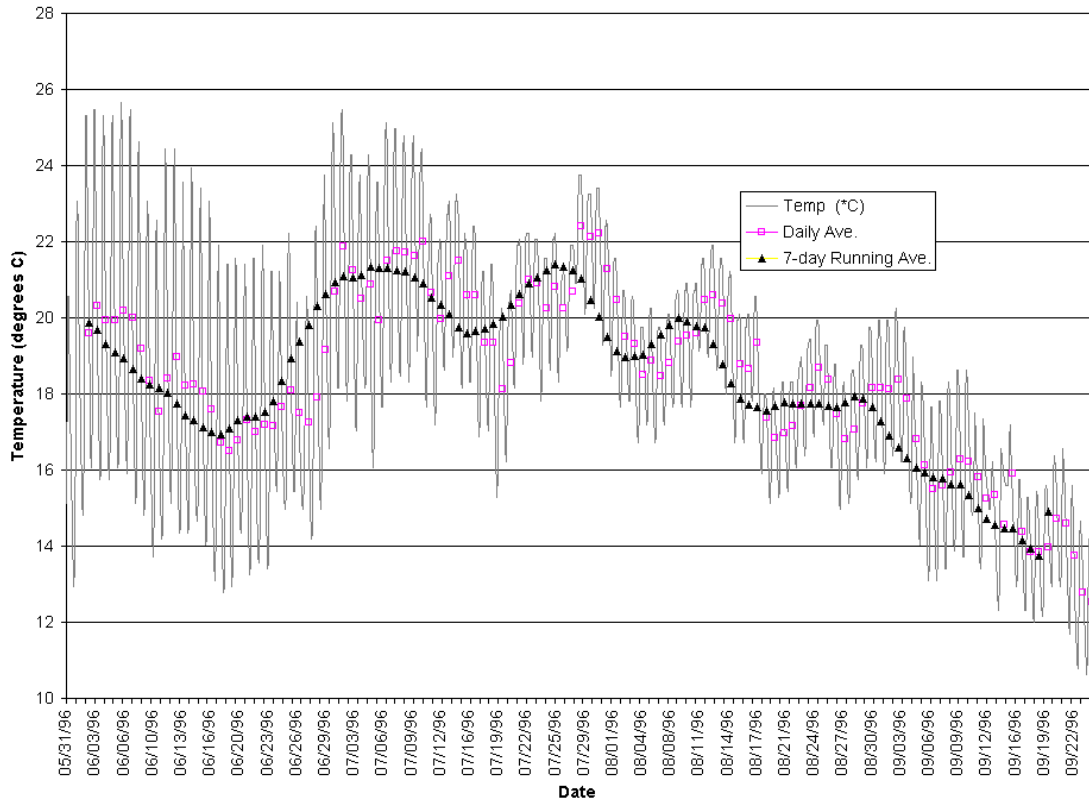
1996 Water Temperatures in Anderson Creek at Highway 253 (SWRCB-3)



1995 Water Temperatures in Soda Creek at Highway 253 (SWRCB-4)

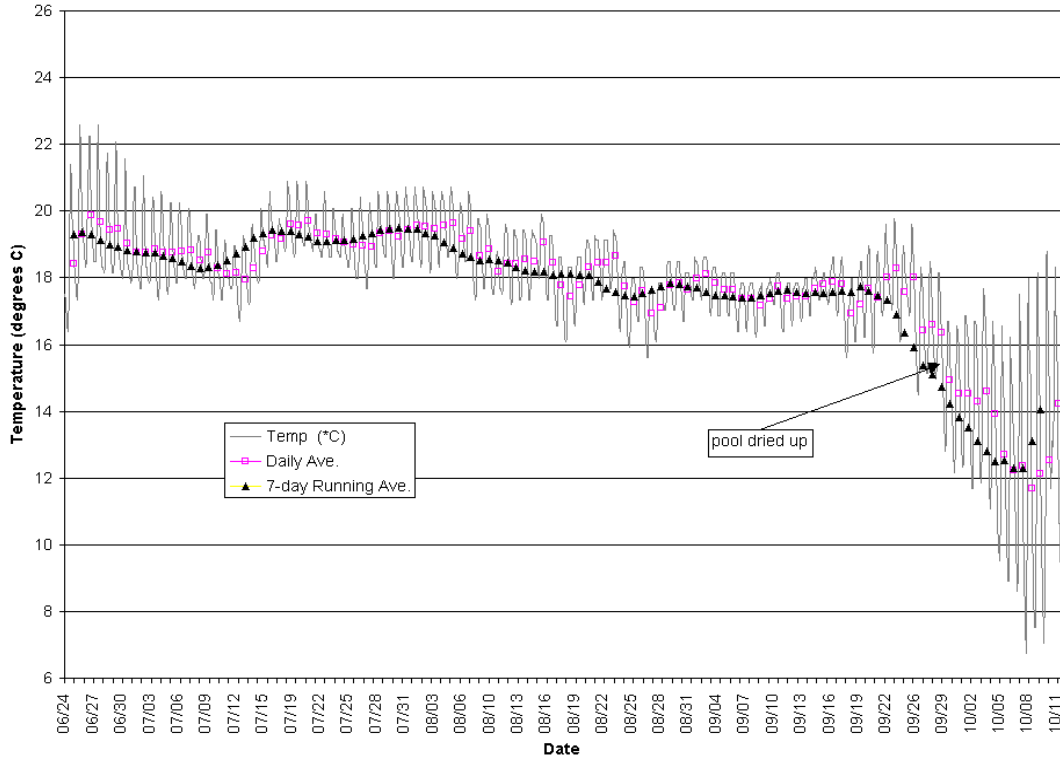


1996 Water Temperatures in Soda Creek at Highway 253 (SWRCB-4)

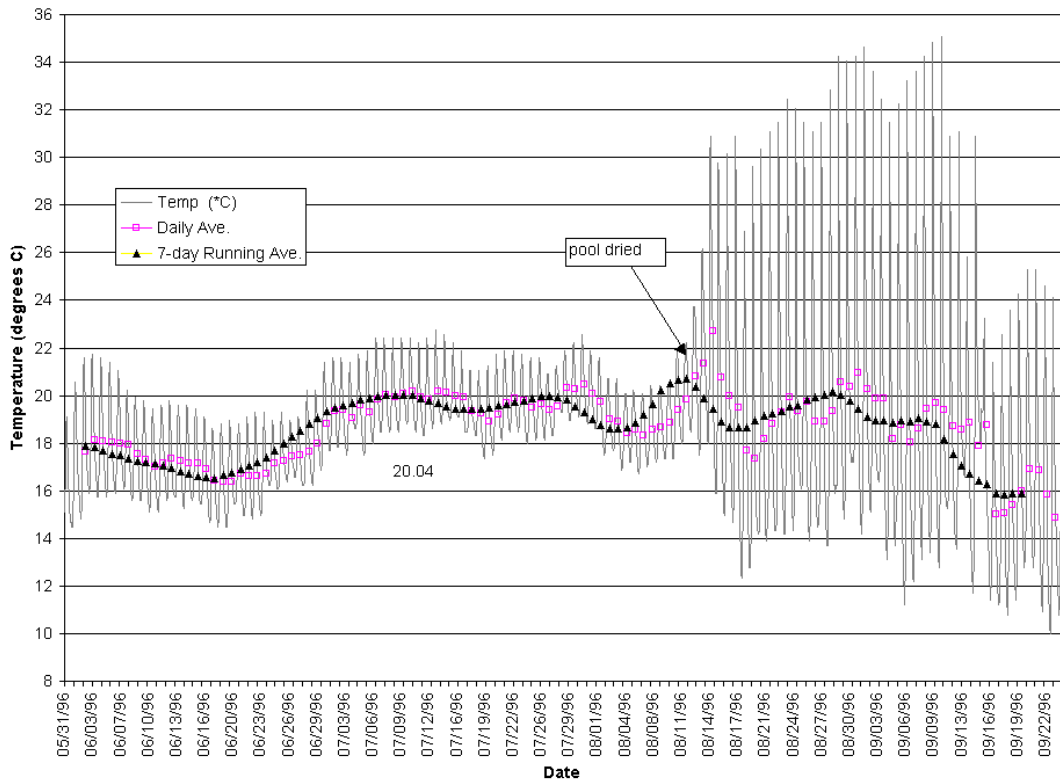




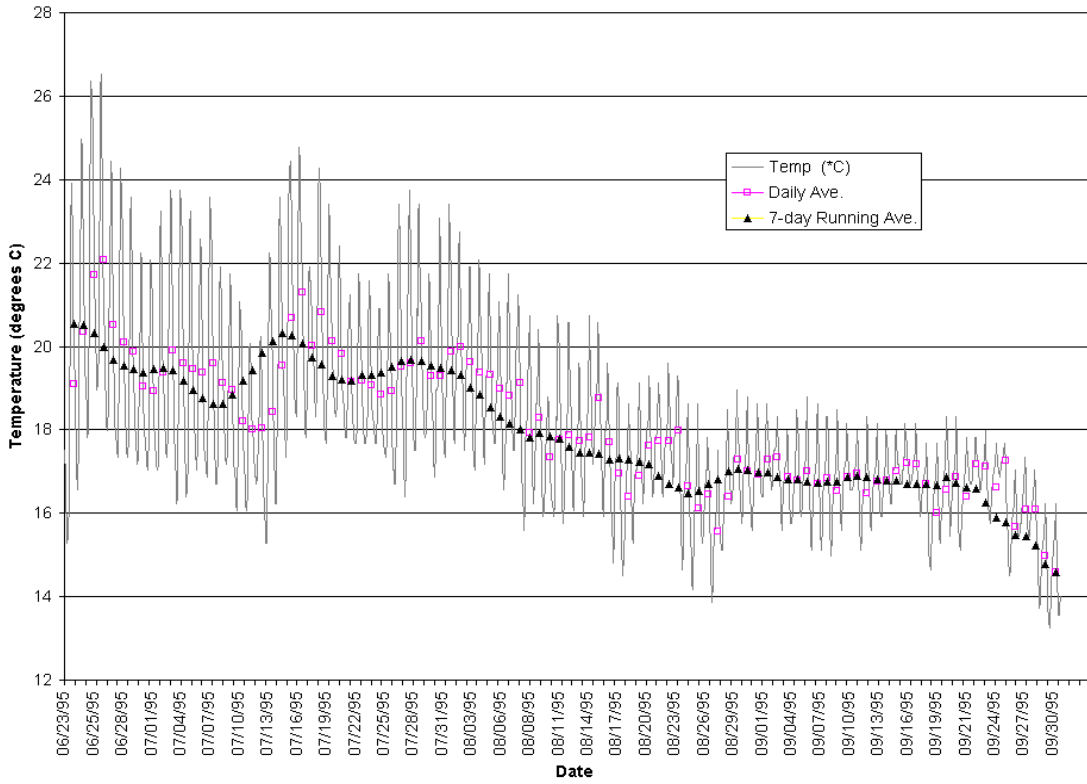
1995 Water Temperatures in Robinson Creek at Mountain View Road Bridge (SWRCB-5)



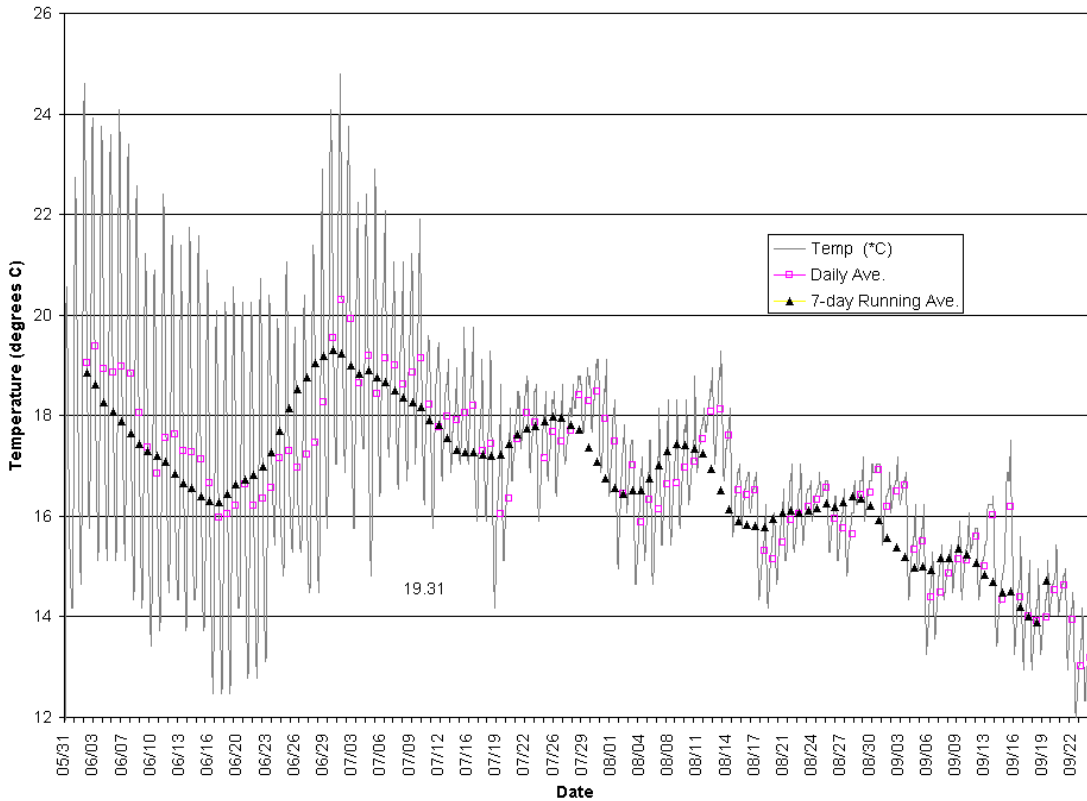
1996 Water Temperatures in Robinson Creek at Mountain View Road Bridge (SWRCB-5)



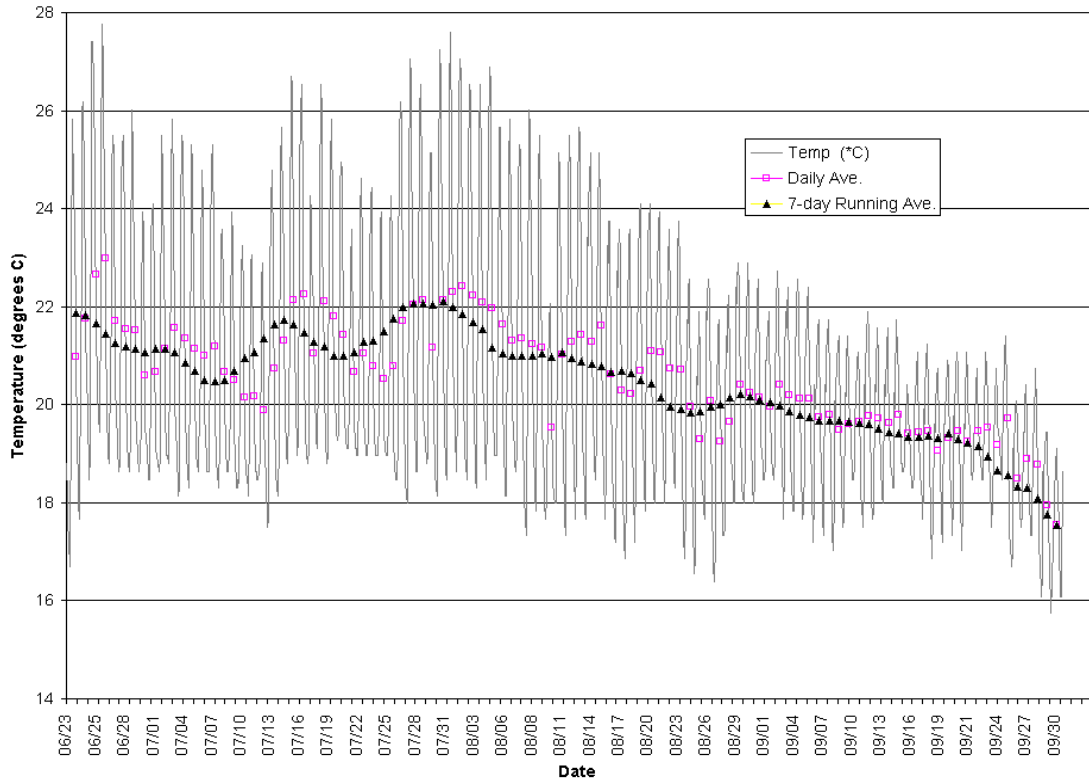
1995 Water Temperatures in Lower Con Creek at Highway 128 (SWRCB-6)



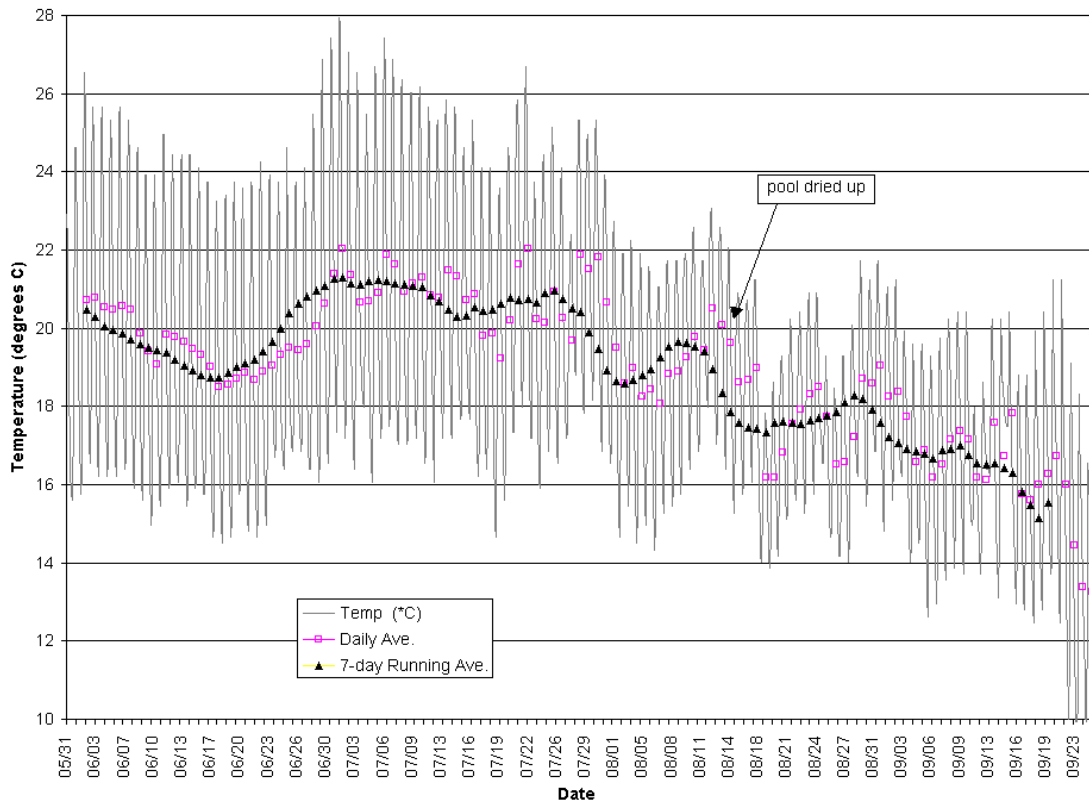
1996 Water Temperatures in Lower Con Creek at Highway 253 (SWRCB-6)



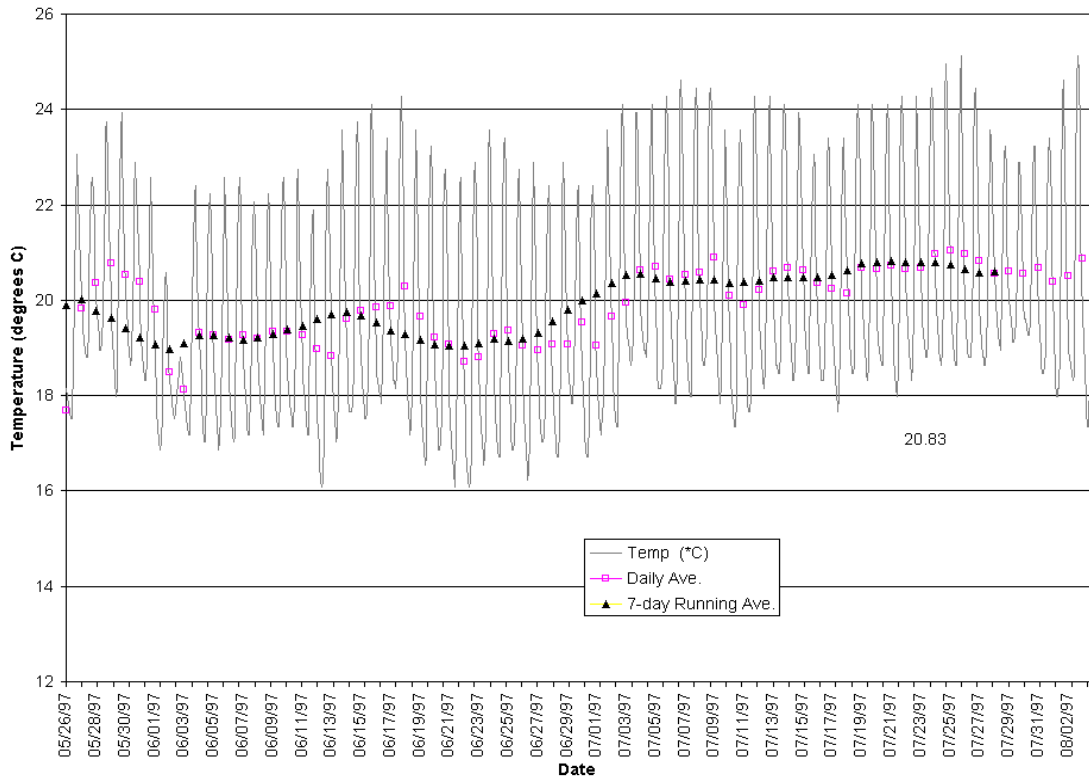
1995 Water Temperatures in Anderson Creek at Anderson Valley Way (SWRCB-7)



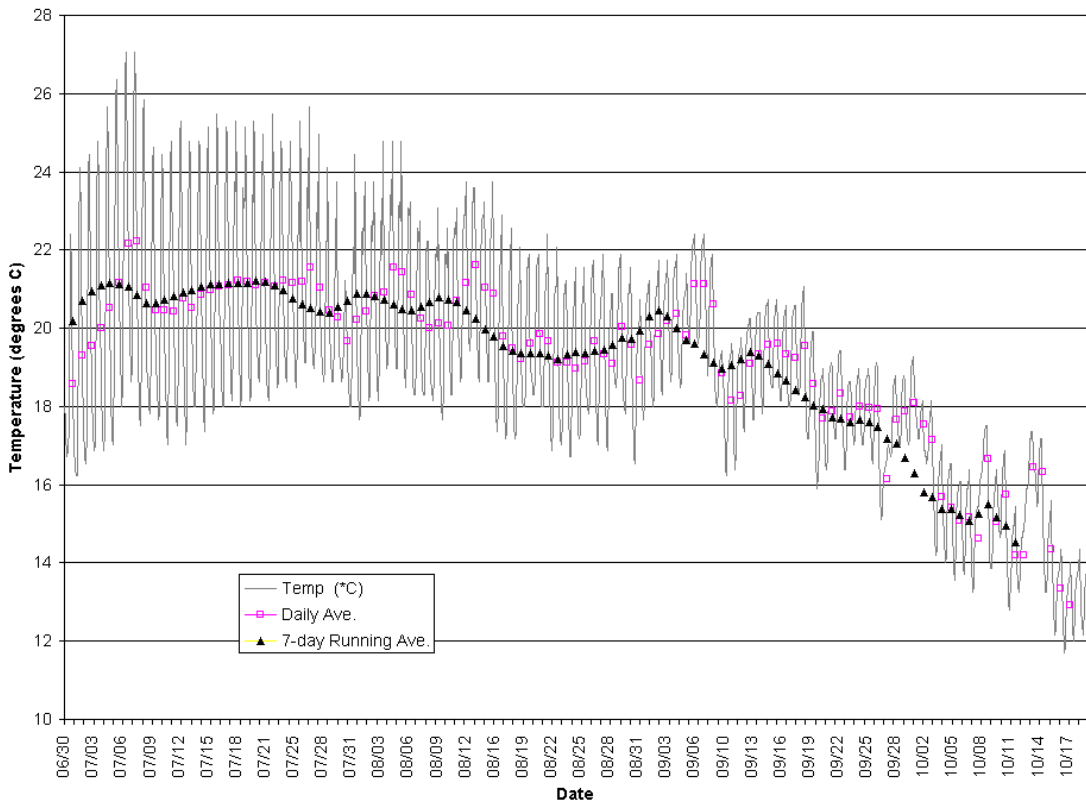
1996 Water Temperatures in Anderson Creek at Anderson Valley Way (SWRCB-7)



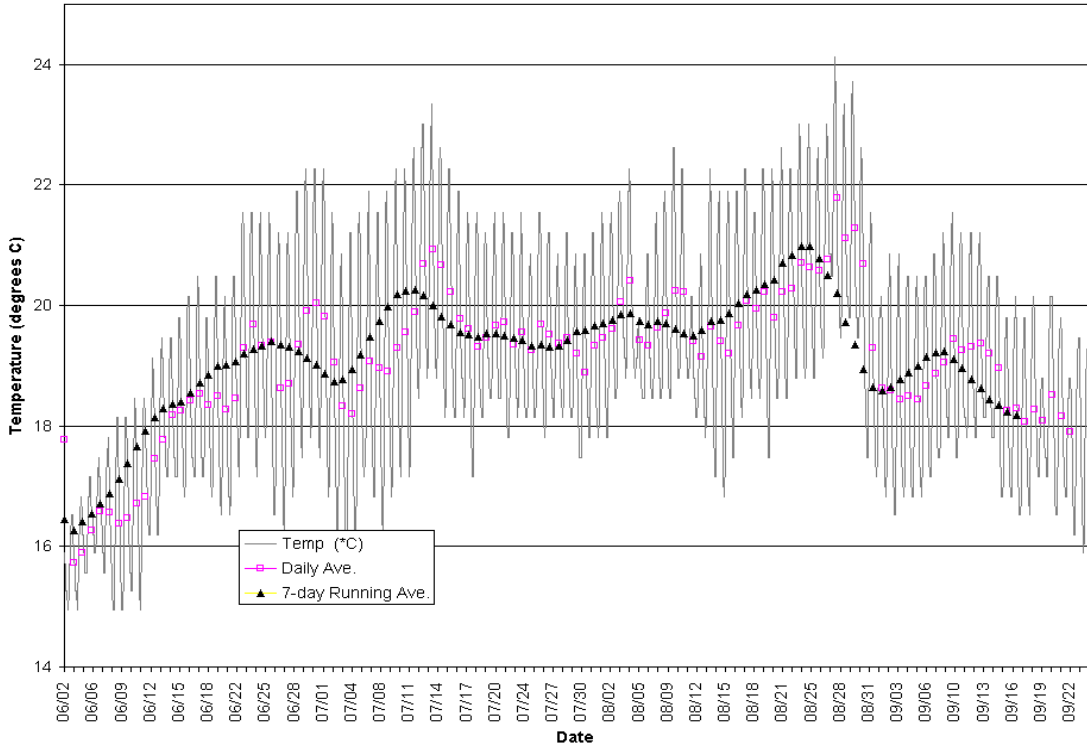
1997 Water Temperatures in Anderson Creek at Anderson Valley Way (SWRCB-7)



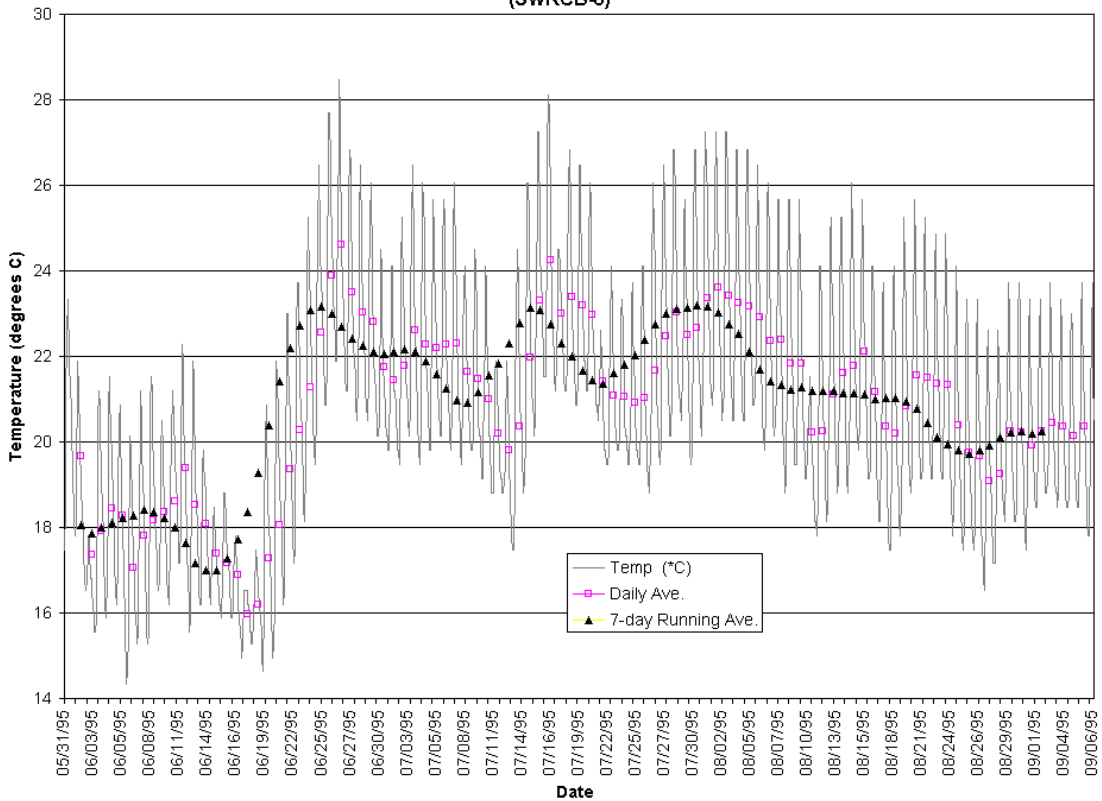
1998 Water Temperatures in Anderson Creek at Anderson Valley Way (SWRCB-7)



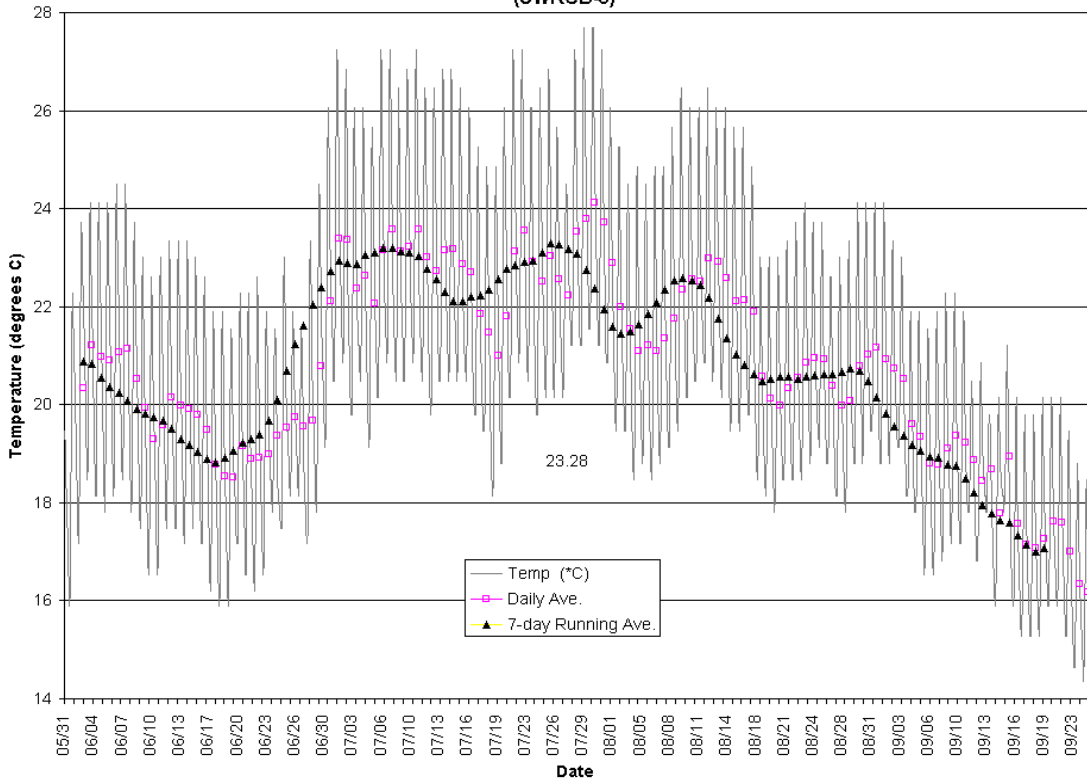
1999 Water Temperatures in Anderson Creek at Anderson Valley Way (SWRCB-7)



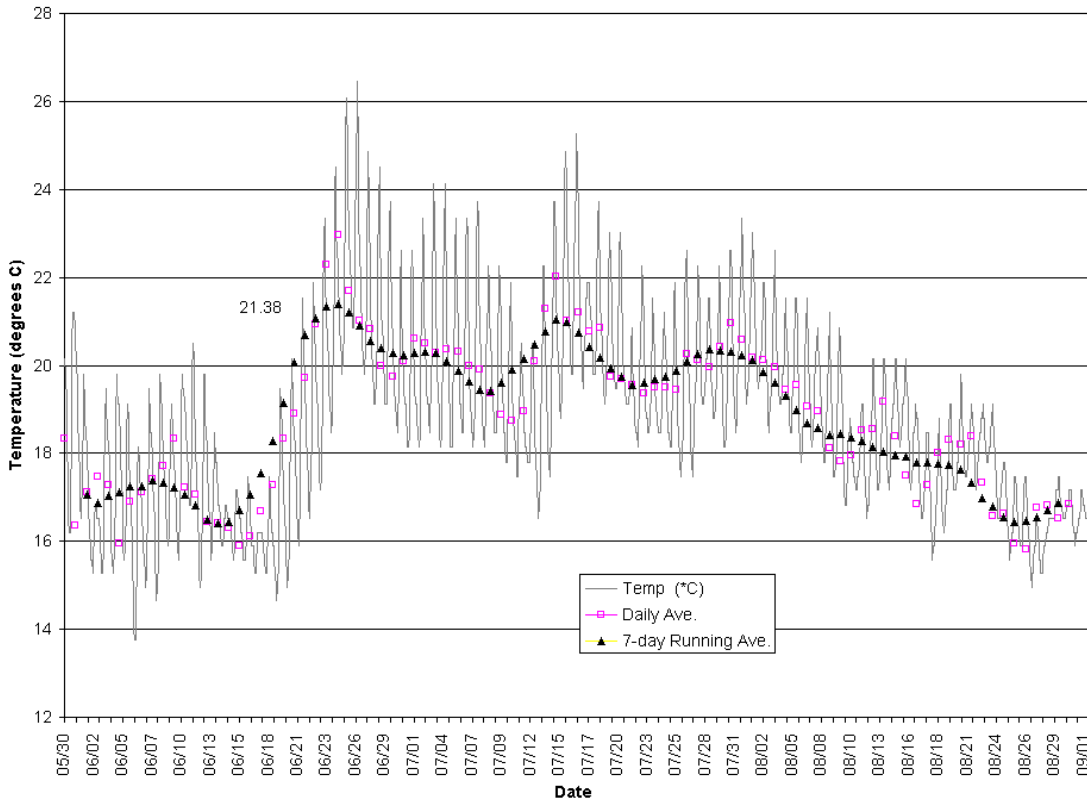
1995 Water Temperatures in Rancheria Creek near confluence with Anderson Creek (SWRCB-8)



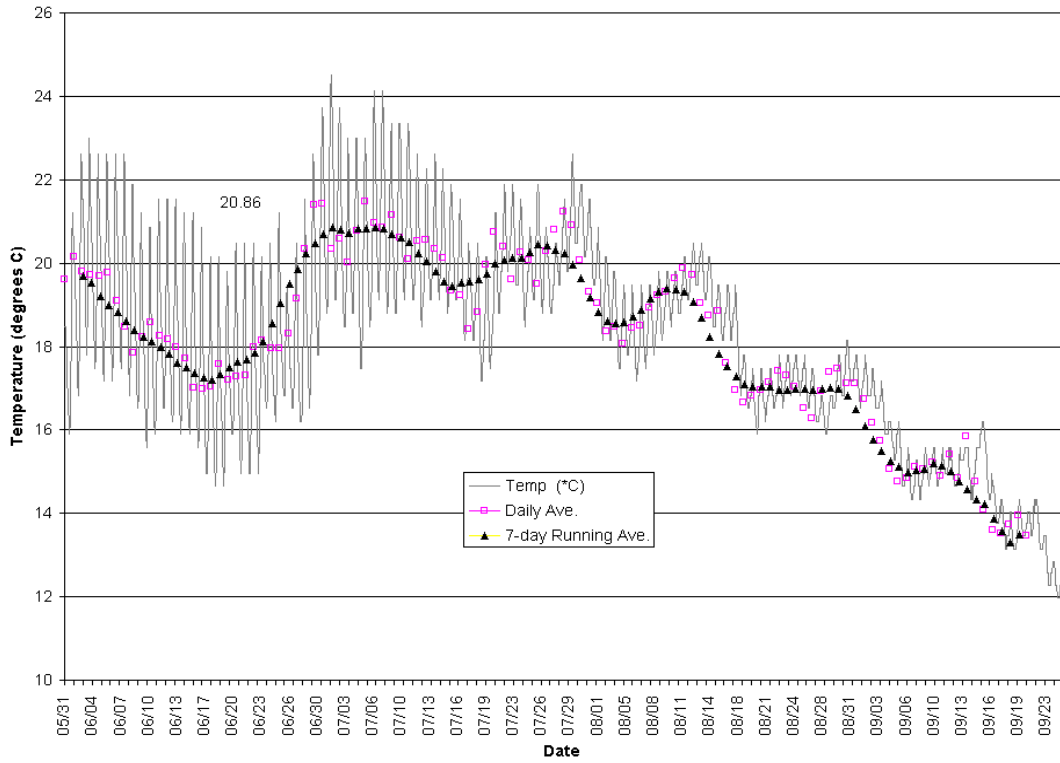
1996 Water Temperatures in Rancharia Creek Near Confluence With Anderson Creek  
(SWRCB-8)



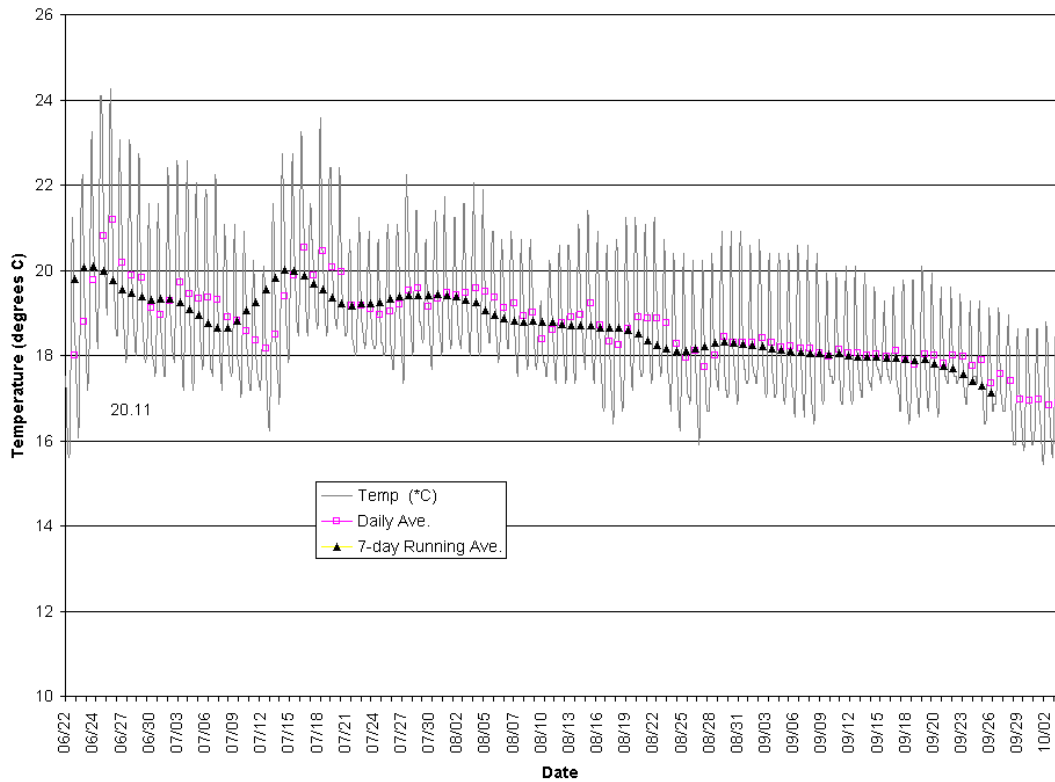
1995 Water Temperatures in Anderson Creek Near Philo (SWRCB-9)



1996 Water Temperatures in Anderson Creek Near Philo (SWRCB-9)



1995 Water Temperatures in Indian Creek at Highway 128 (SWRCB-10)



1996 Water Temperatures in Indian Creek at Highway 128 (SWRCB-10)

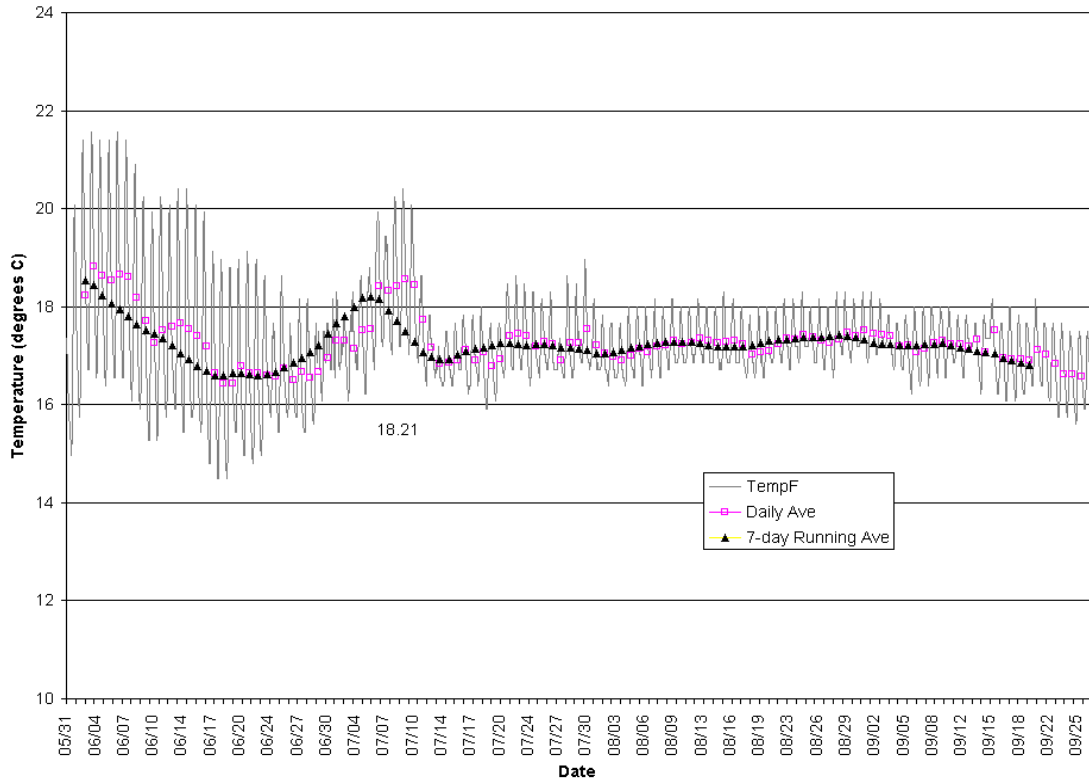
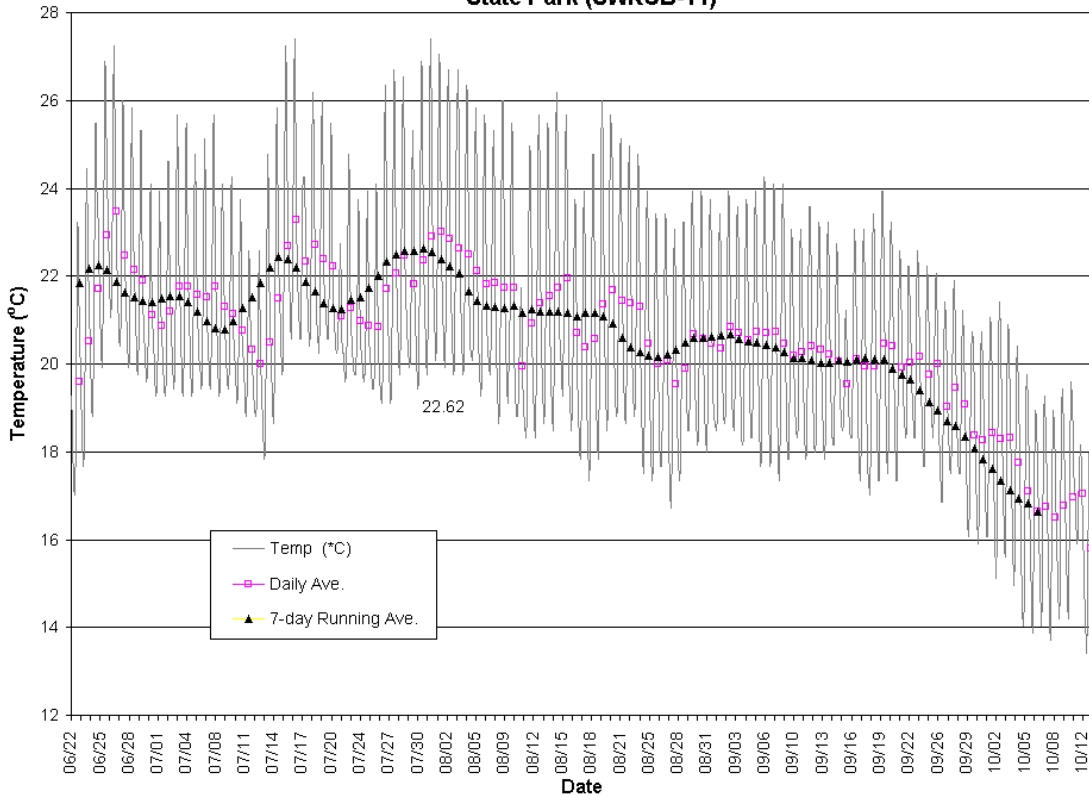
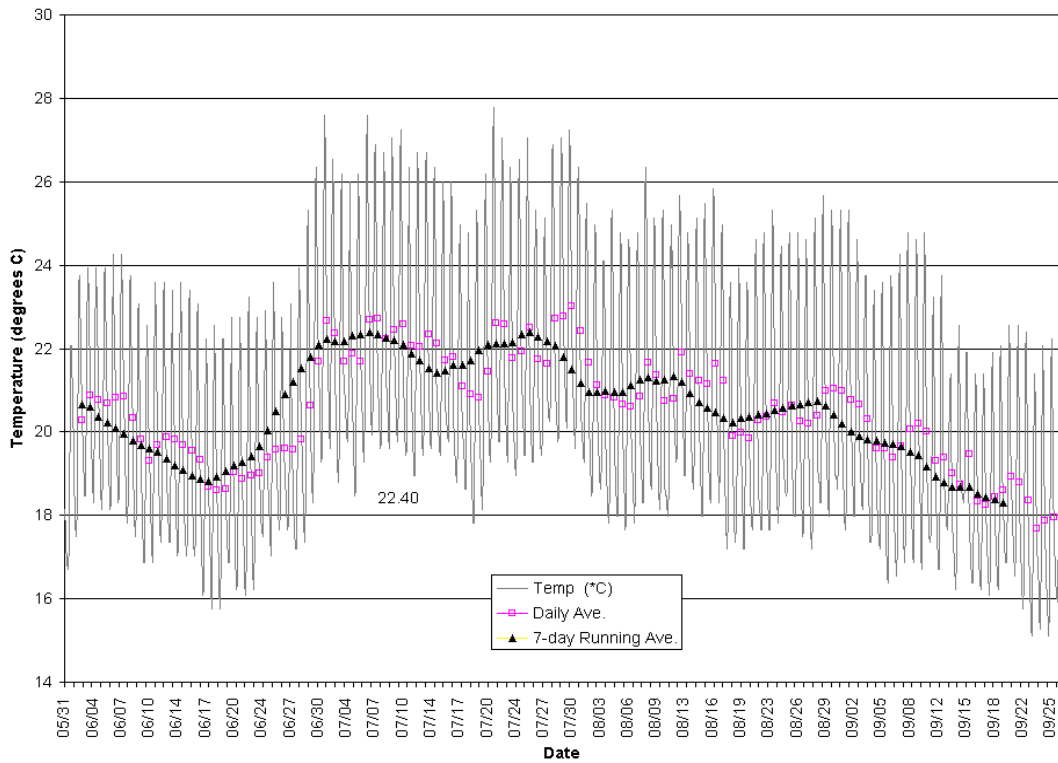


Figure 4-2. 1995 Water Temperatures in the Navarro River at Hendy Woods State Park (SWRCB-11)

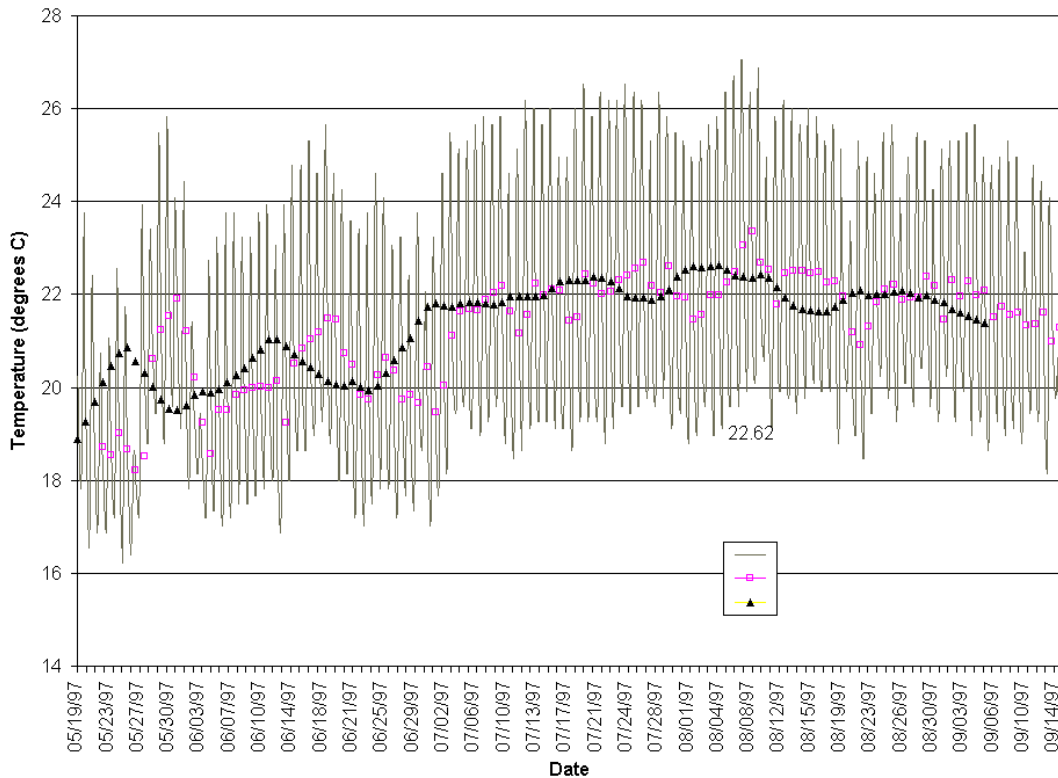




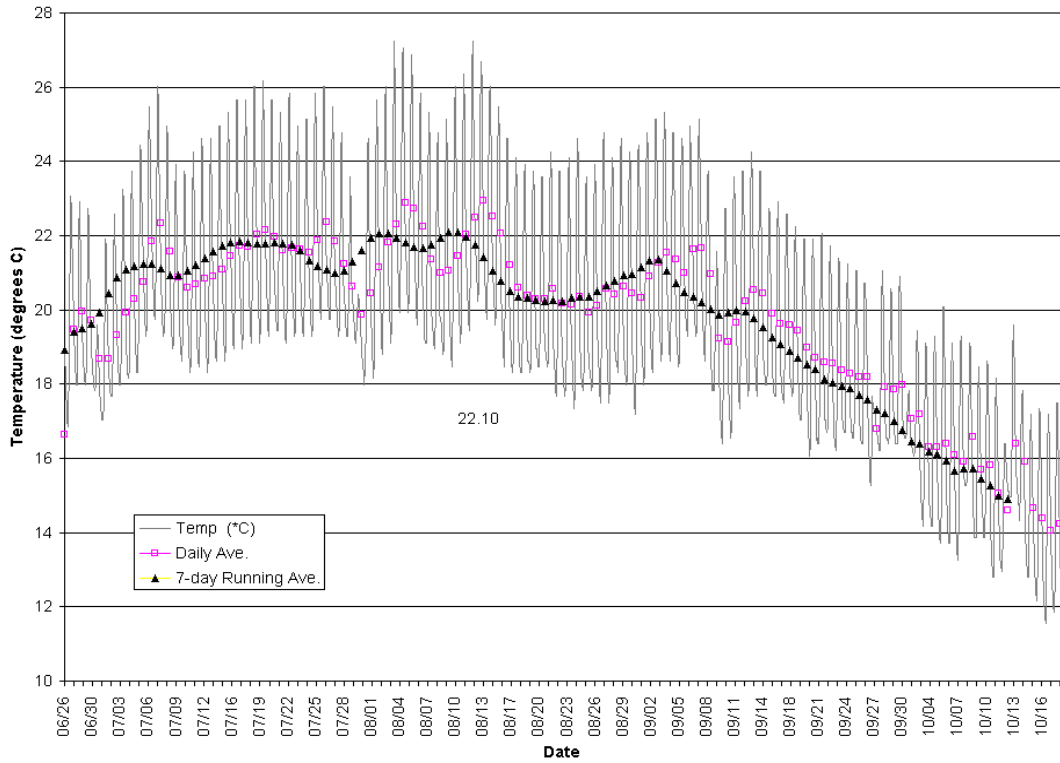
1996 Water Temperatures in the Navarro River at HENDY WOODS STATE PARK (SWRCB-11)



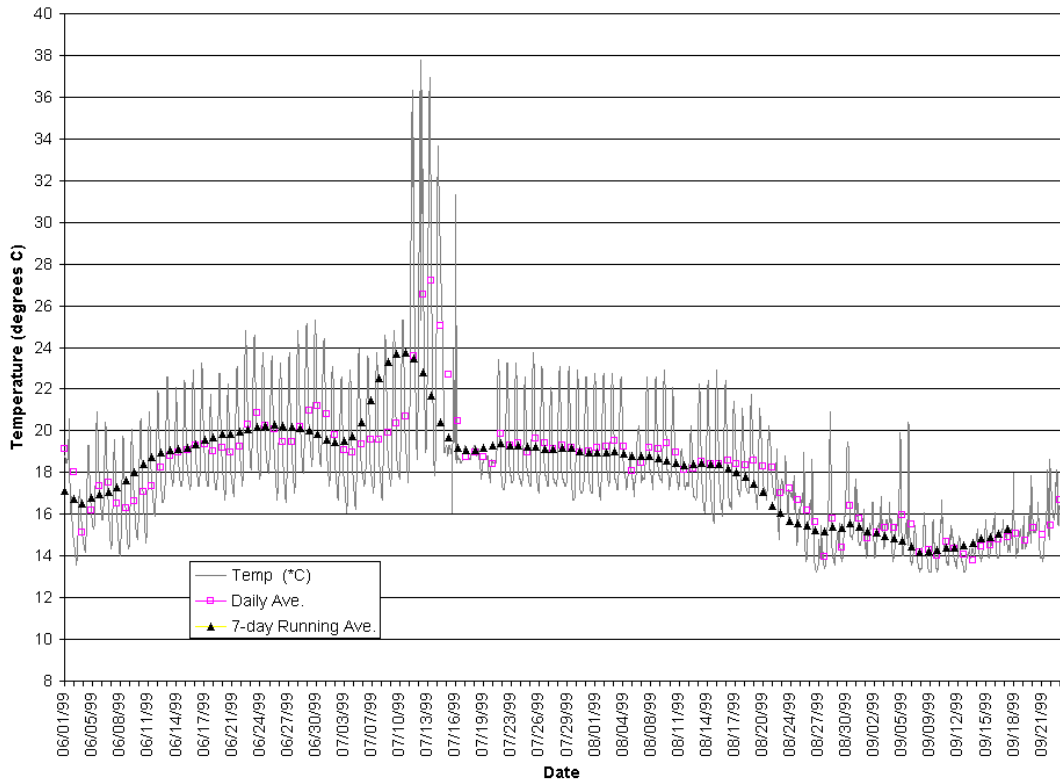
1997 Water Temperatures in the Navarro River at HENDY WOODS (SWRCB-11)



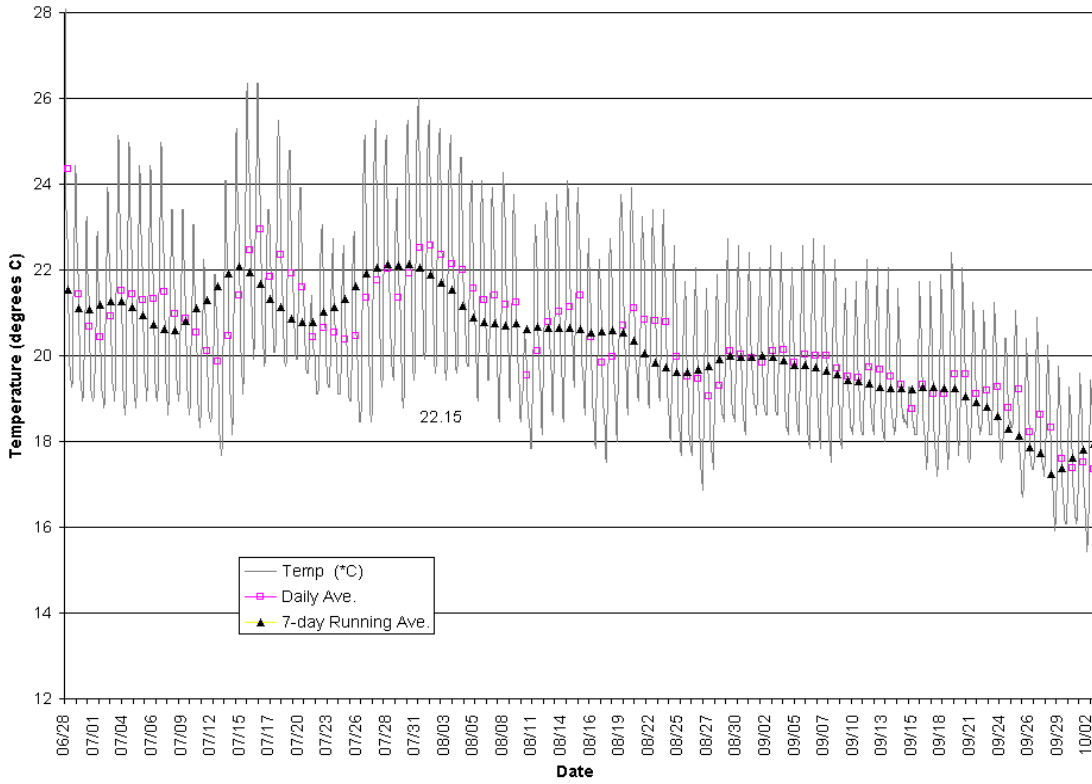
1998 Water Temperatures in the Navarro River at HENDY WOODS (SWRCB-11)



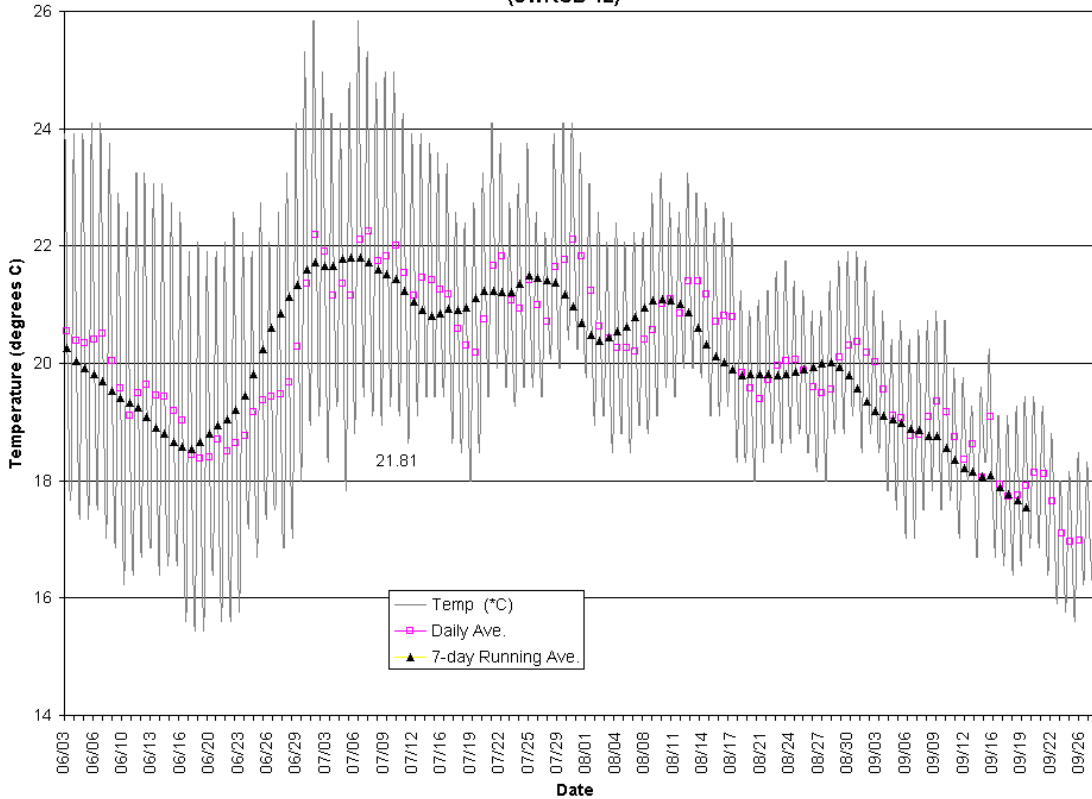
1999 Water Temperatures in the Navarro River at HENDY WOODS (SWRCB-11)



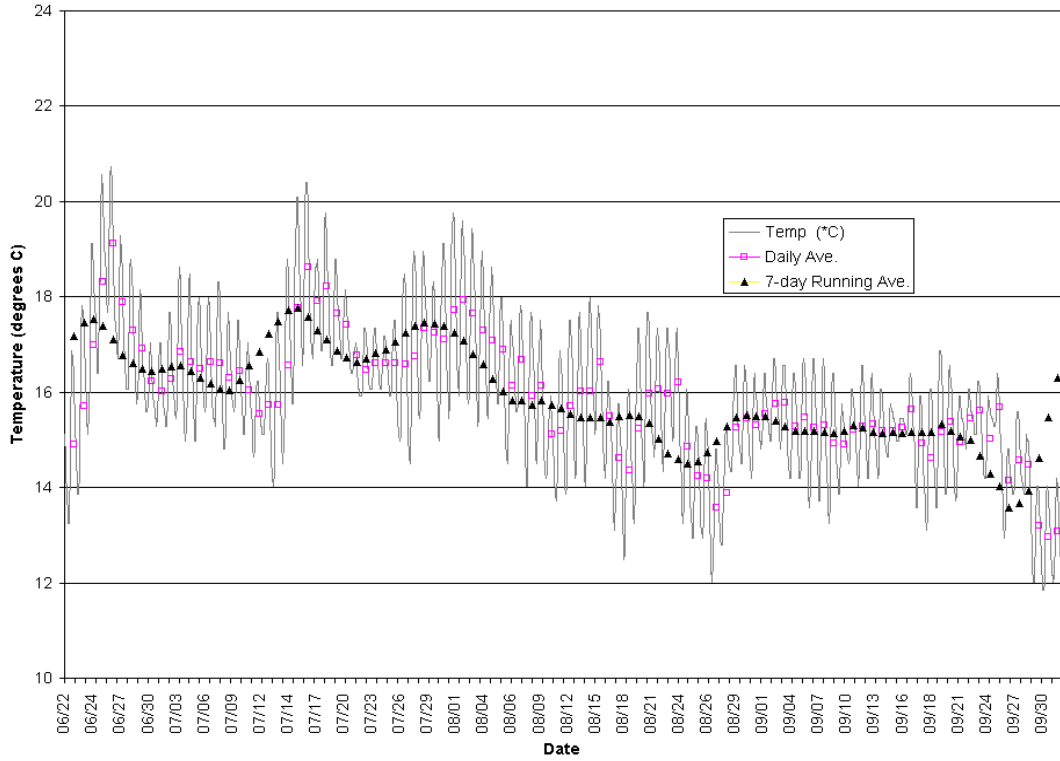
1995 Water Temperatures in the Navarro River at Husch Vineyard Below Mill Creek (SWRCB-12)



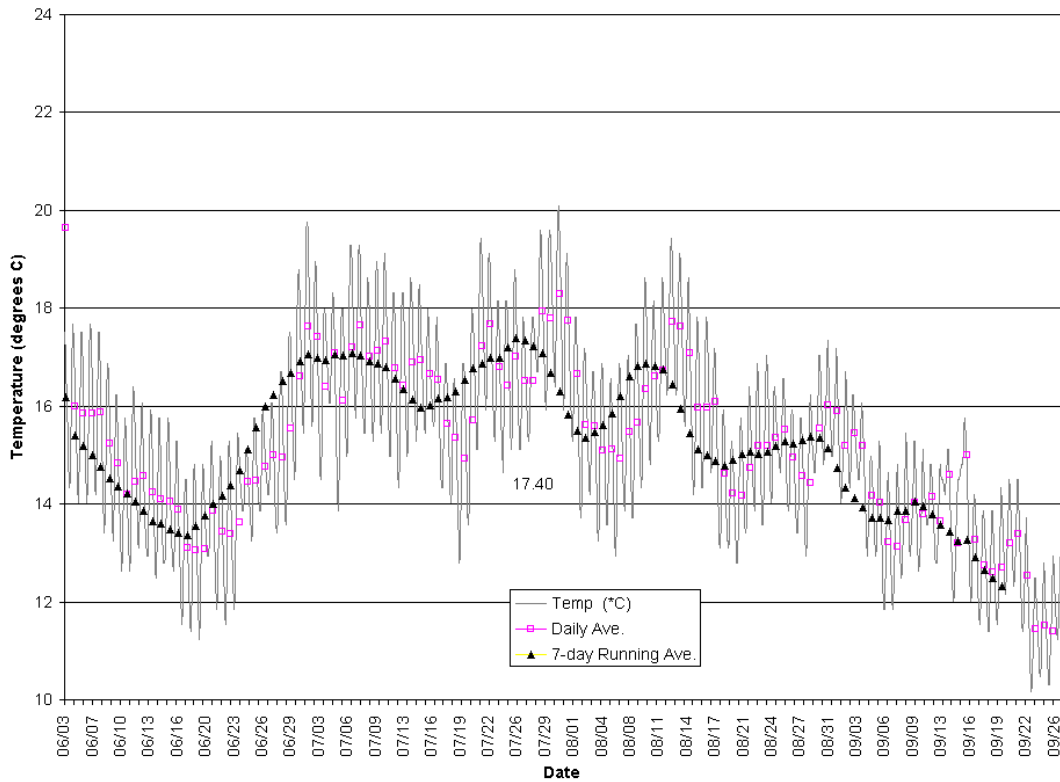
1996 Water Temperatures in the Navarro River at Husch Vineyard Below Mill Creek (SWRCB-12)



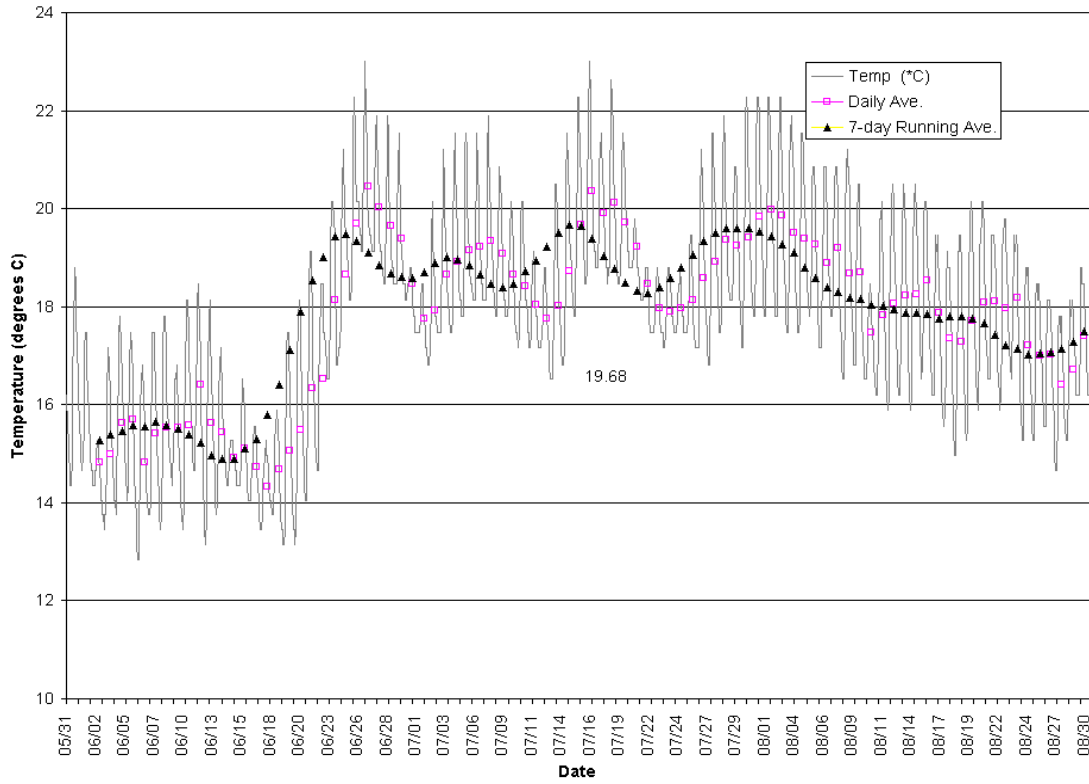
1995 Water Temperatures in Mill Creek Near Highway 128 (SWRCB-13)



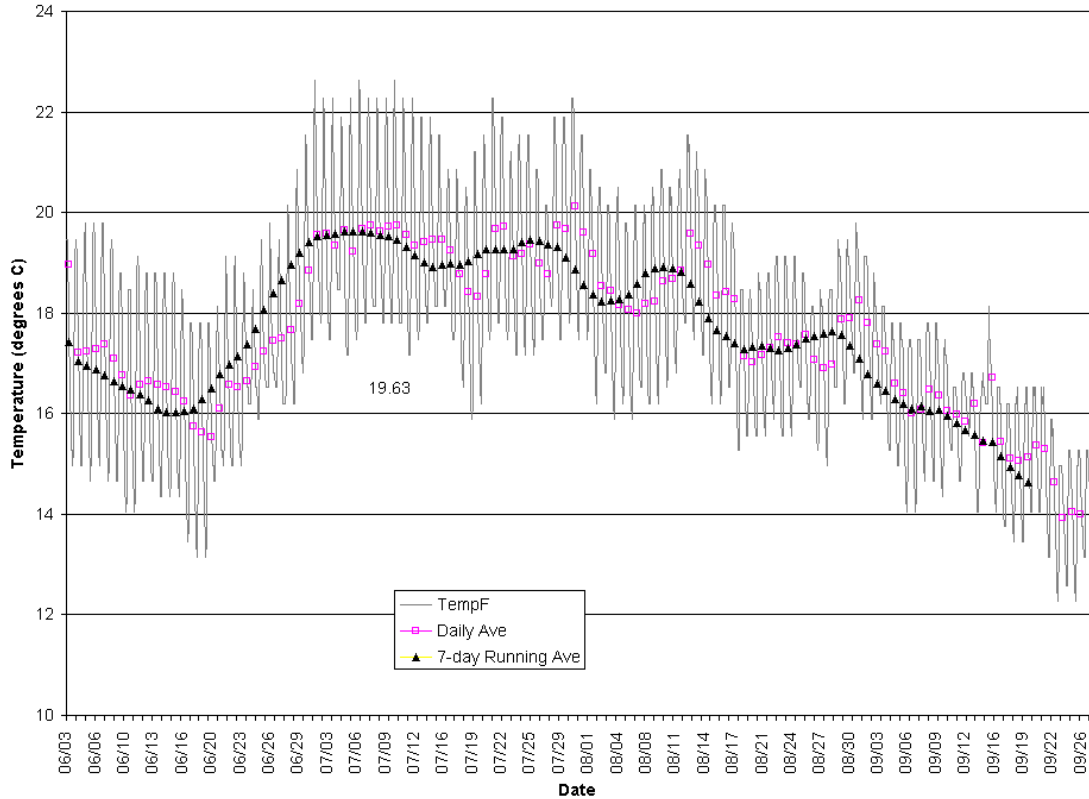
1996 Water Temperatures in Mill Creek Near Highway 128 (SWRCB-13)



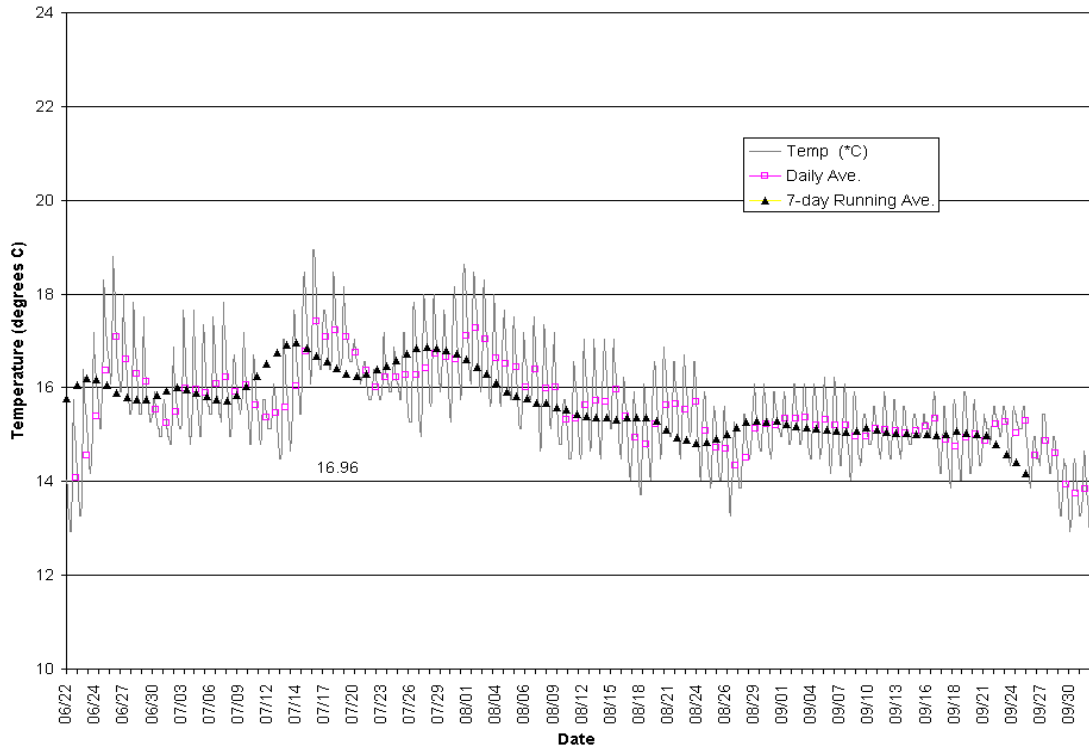
1995 Water Temperatures in North Fork Navarro River at LP Demonstration Forest (SWRCB-14)



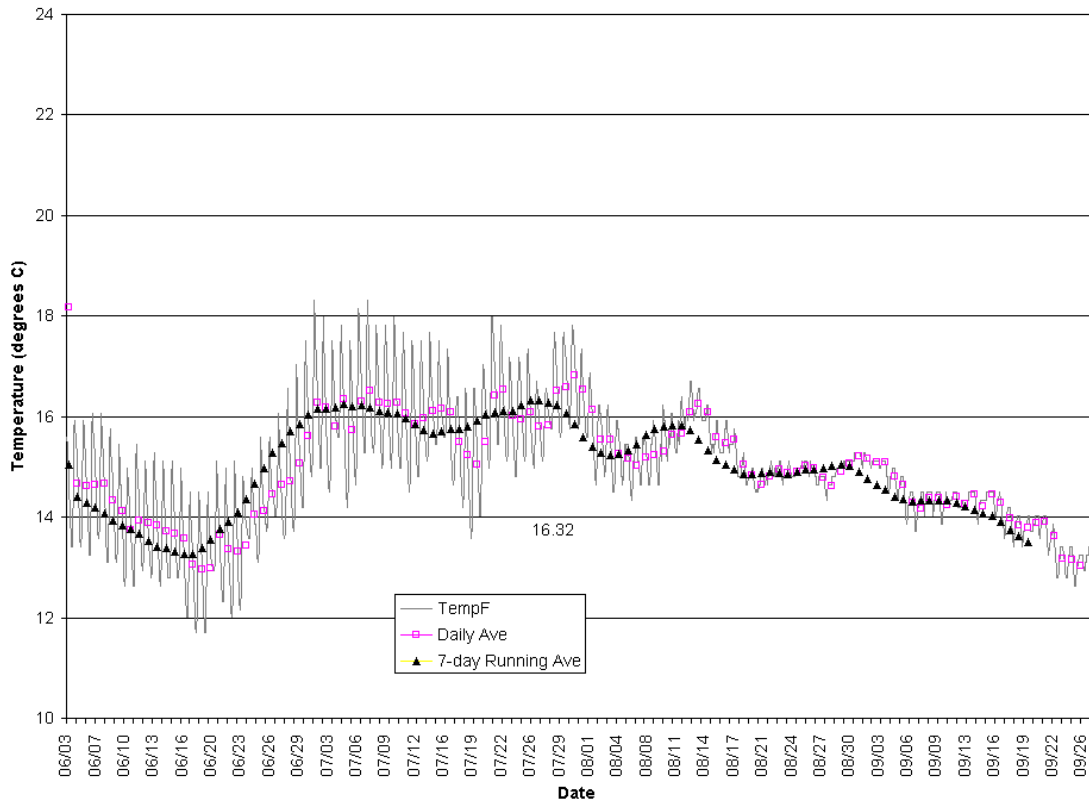
1996 Water Temperatures in North Fork Navarro at LP Demonstration Forest (SWRCB-14)



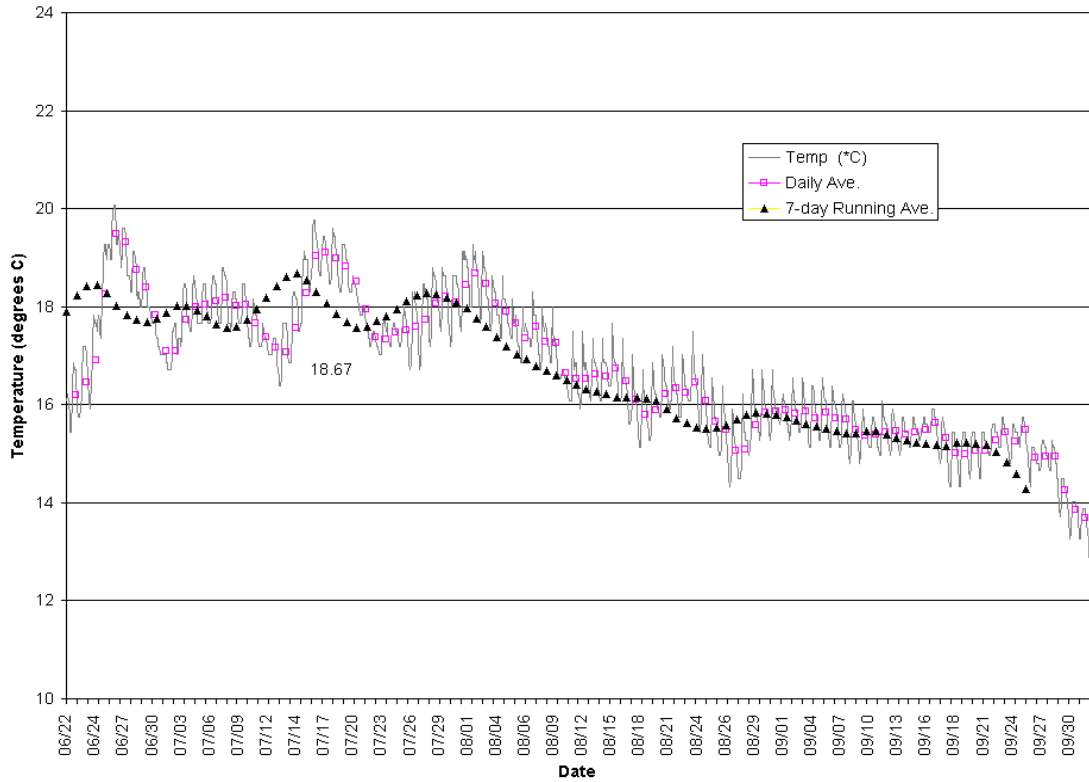
1995 Water Temperatures in Flynn Creek Near Highway 128 (SWRCB-15)



1996 Water Temperatures in Flynn Creek Near Highway 128 (SWRCB-15)



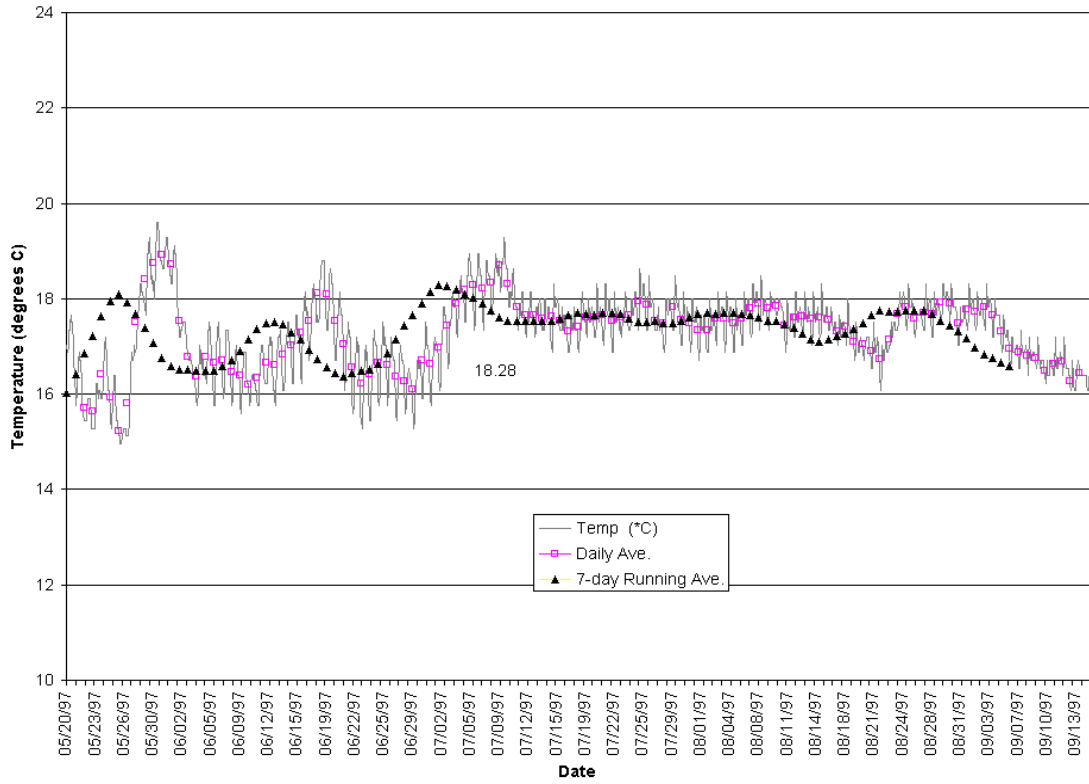
1995 Water Temperatures in North Fork Navarro Near Dimmick State Park (SWRCB-16)



1996 Water Temperatures in North Fork Navarro Near Dimmick State Park (SWRCB-16)



1997 Water Temperatures in the North Fork Navarro River near Dimmick State Park (SWRCB-16)

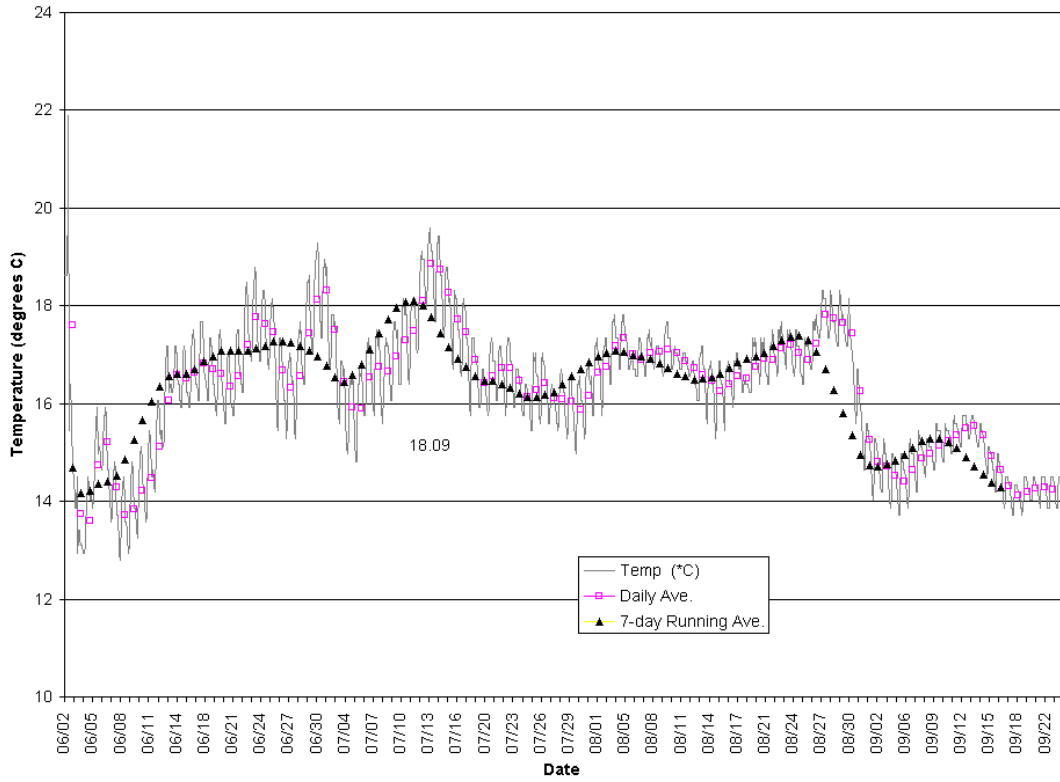


1998 Water Temperatures in the North Fork Navarro River near Dimmick Park (SWRCB-16)

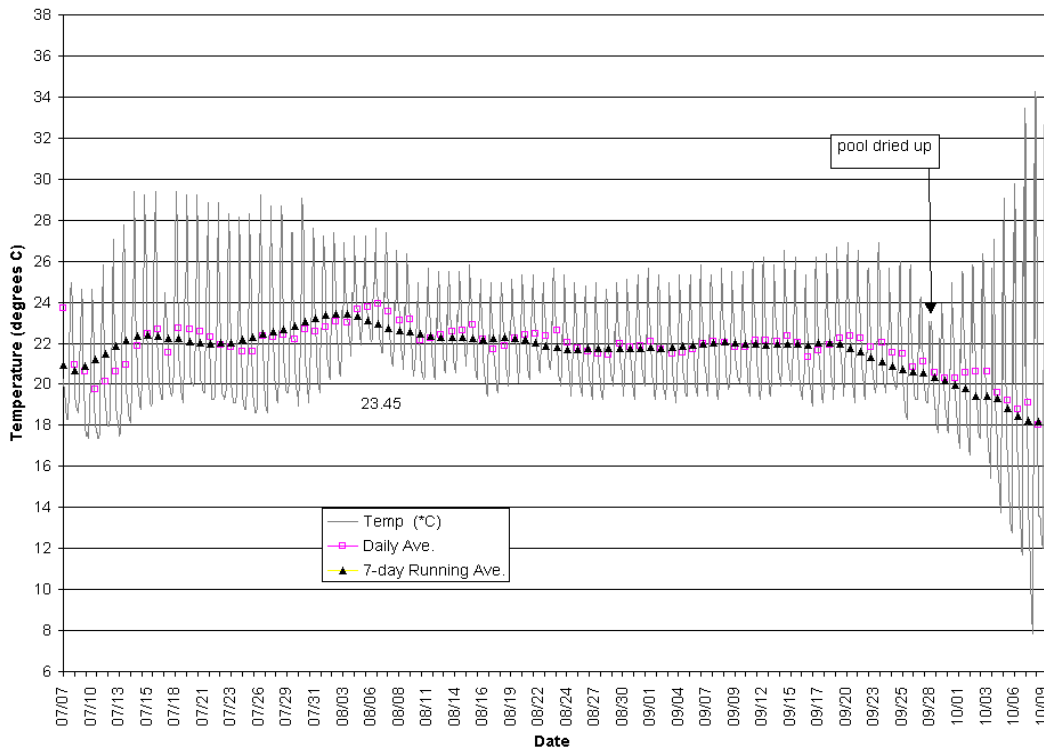




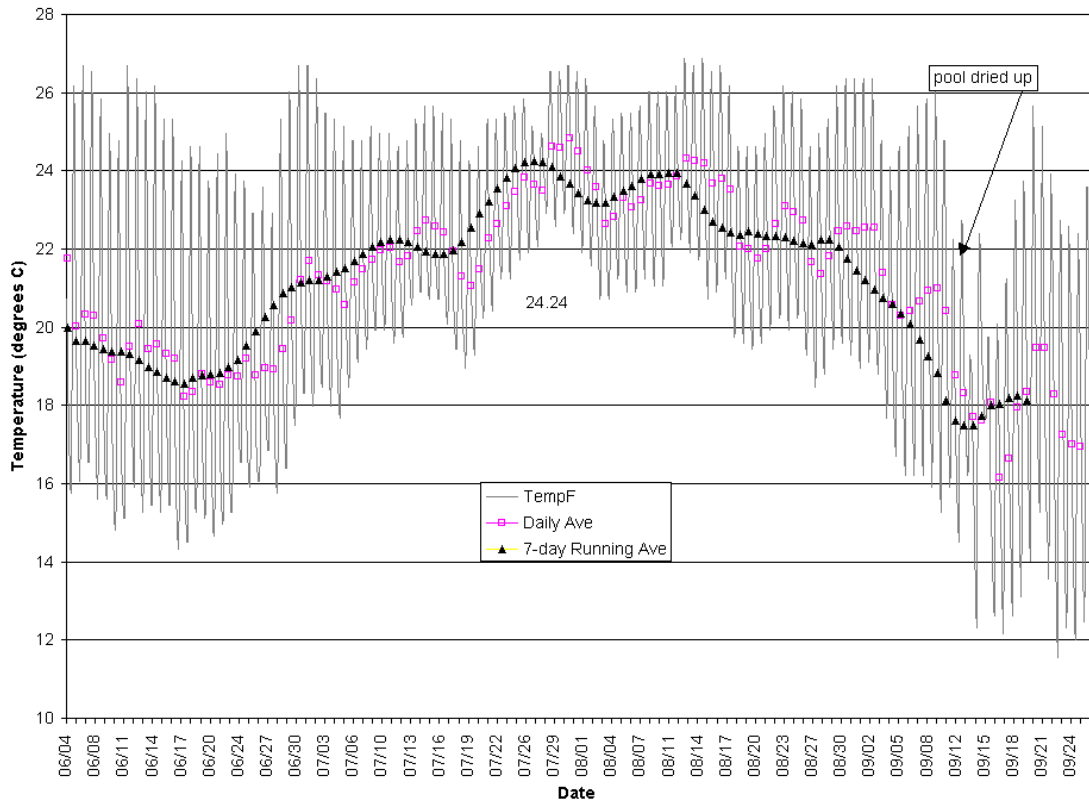
1999 Water Temperatures in the North Fork Navarro River at Dimmick State Park (SWRCB-16)



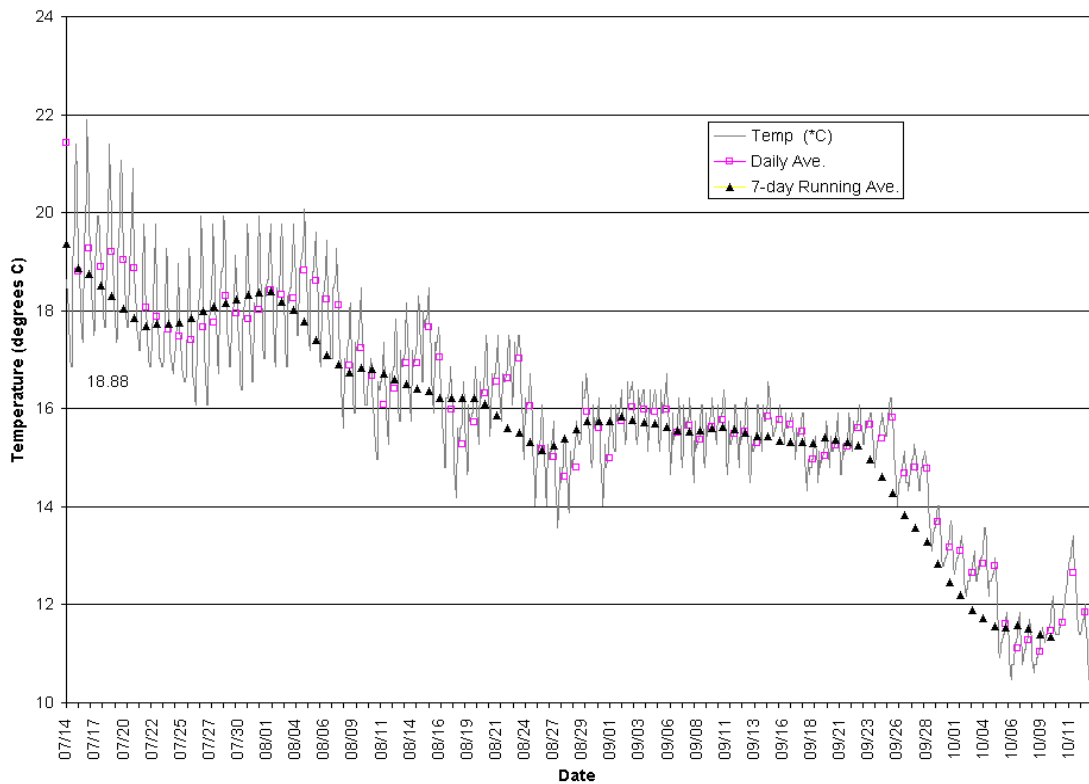
1995 Water Temperatures in Upper Rancheria Creek At Louis Foppiano Bridge (MCWA-20)



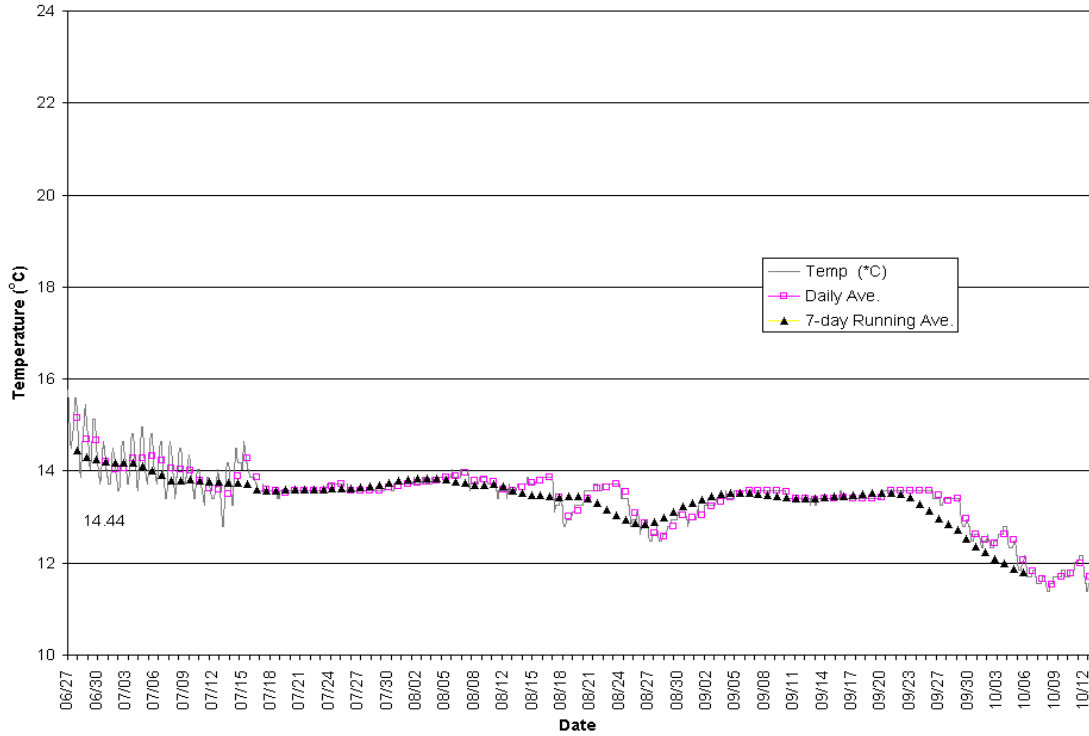
1996 Water Temperatures in Upper Rancheria Creek at Louis Foppiano Bridge (MCWA-20)



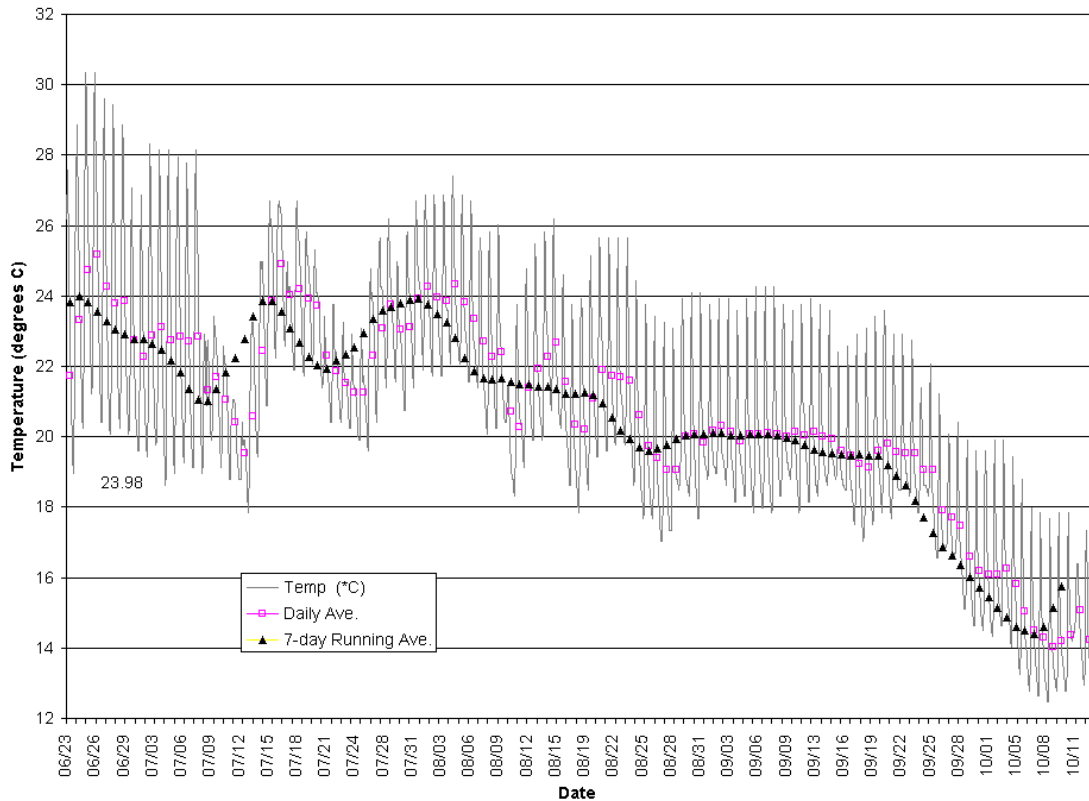
1995 Water Temperatures in Camp Creek at Malliard Ranch (MCWA-21)



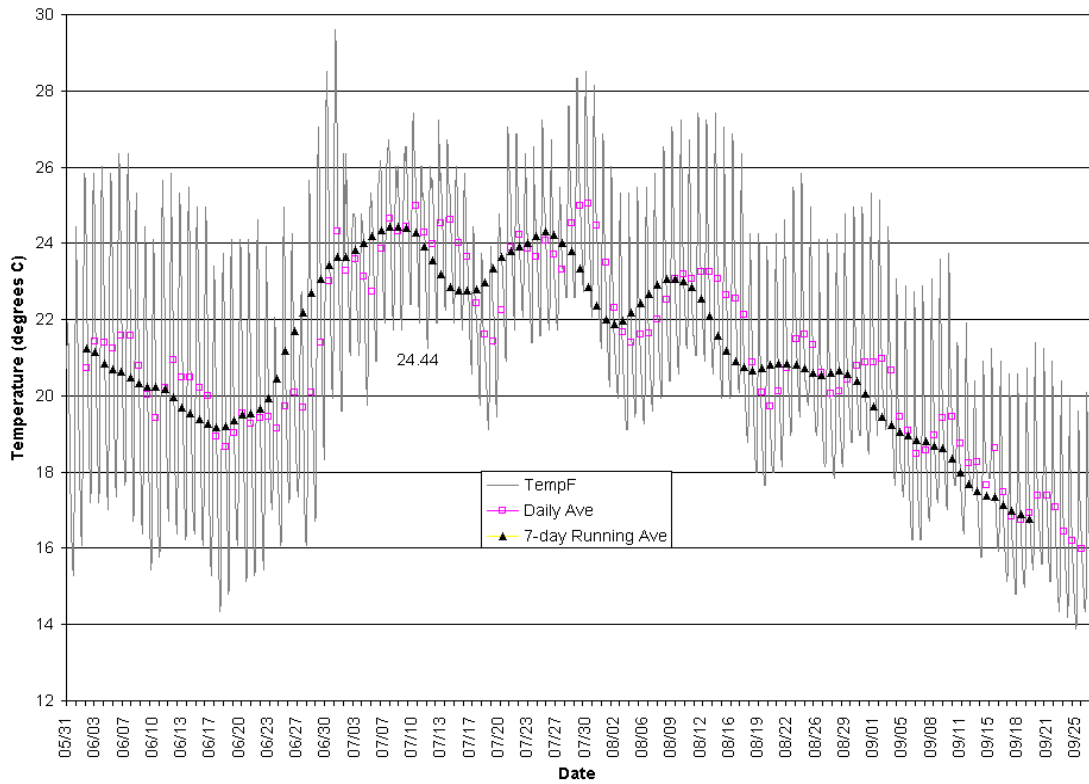
**Figure 4-1. 1995 Water Temperatures in Bear Wallow Creek Near Faulkner Park (MCWA-22)**



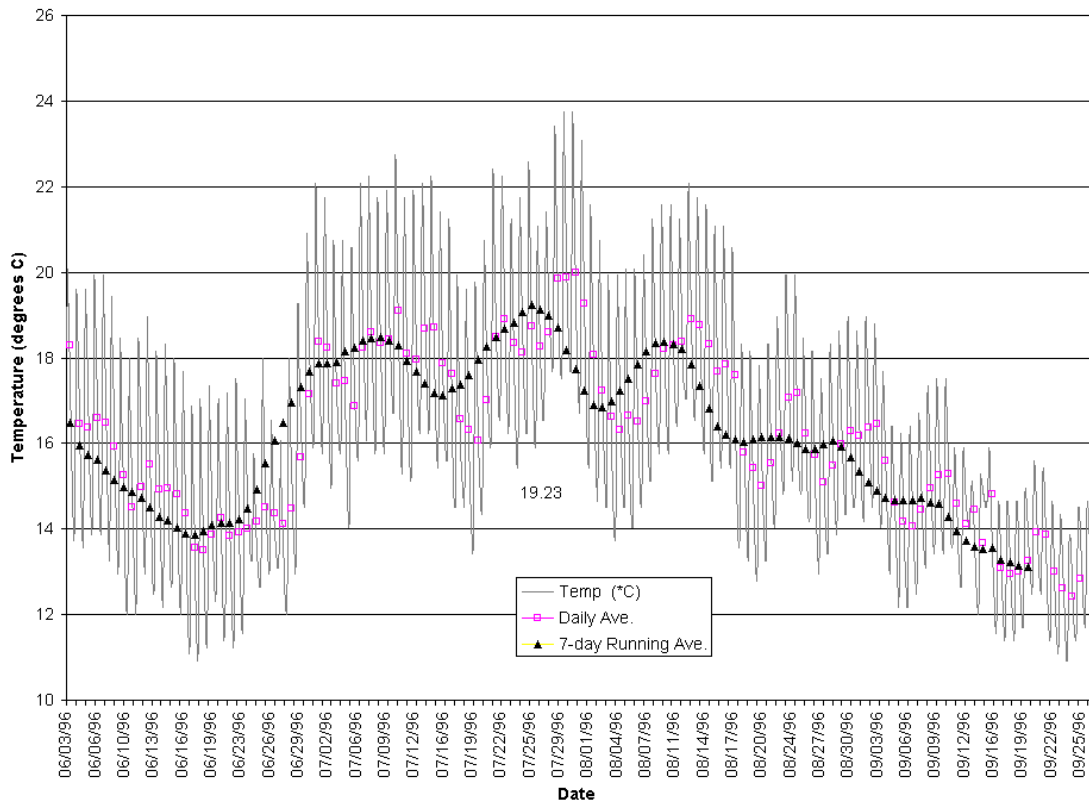
**1995 Water Temperatures in Rancheria Creek at Mountain View Road Bridge (MCWA-23)**



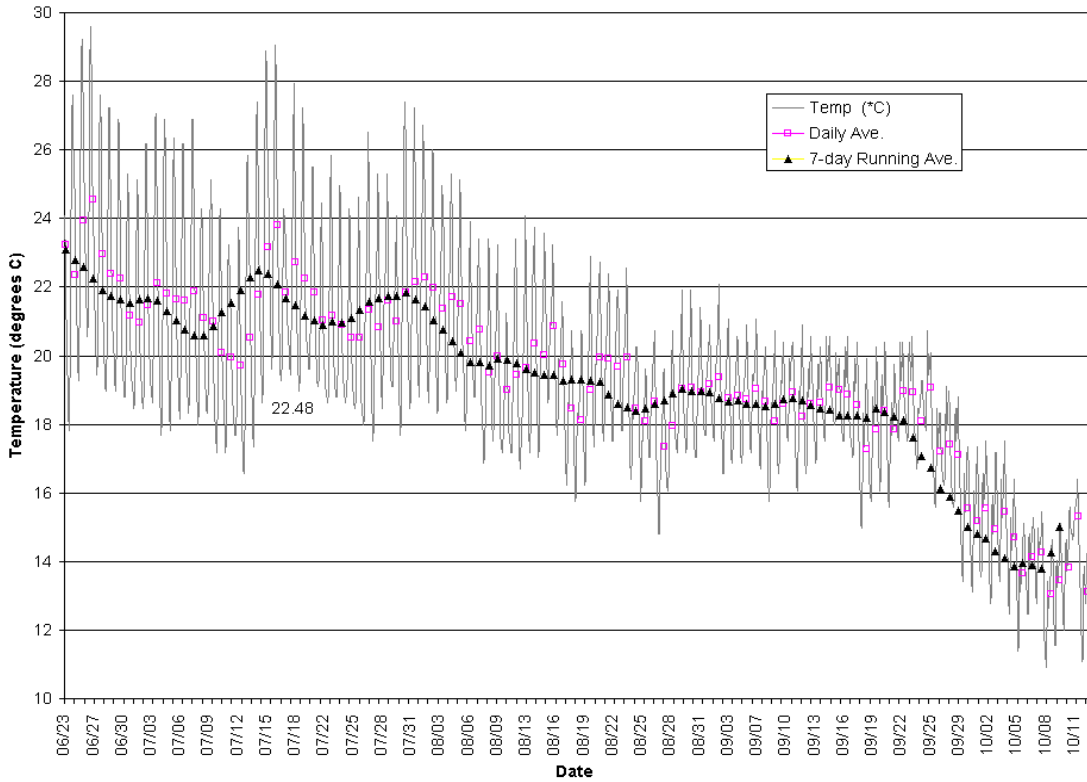
1996 Water Temperatures in Rancheria Creek at Mountain View Road Bridge (MCWA-23)



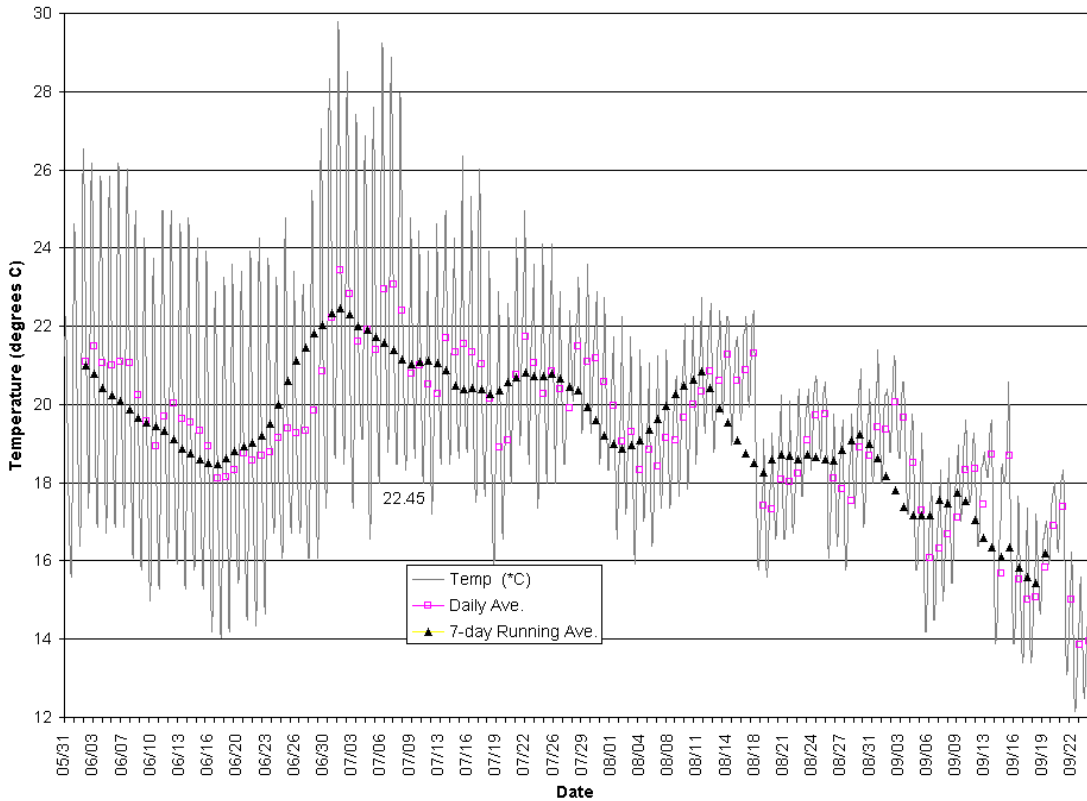
1996 Water Temperatures in Upper Con Creek at Connie Best Property (MCWA-24)



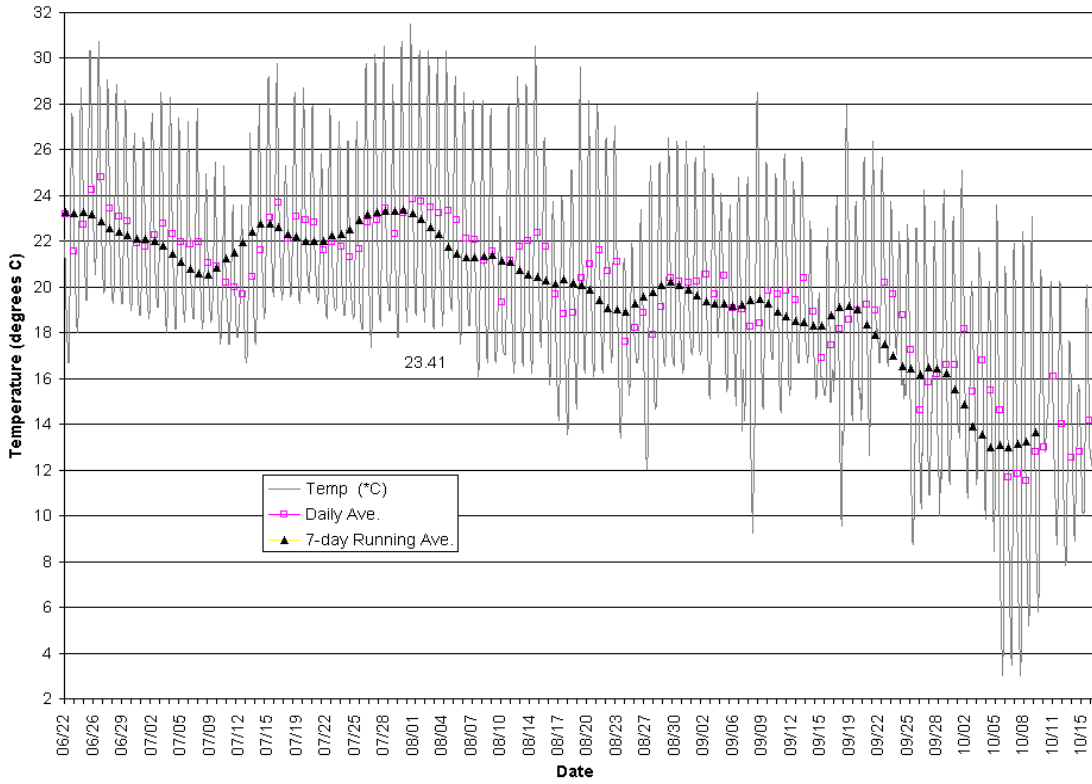
1995 Water Temperatures in Anderson Creek near Highway 128 (MCWA-25)



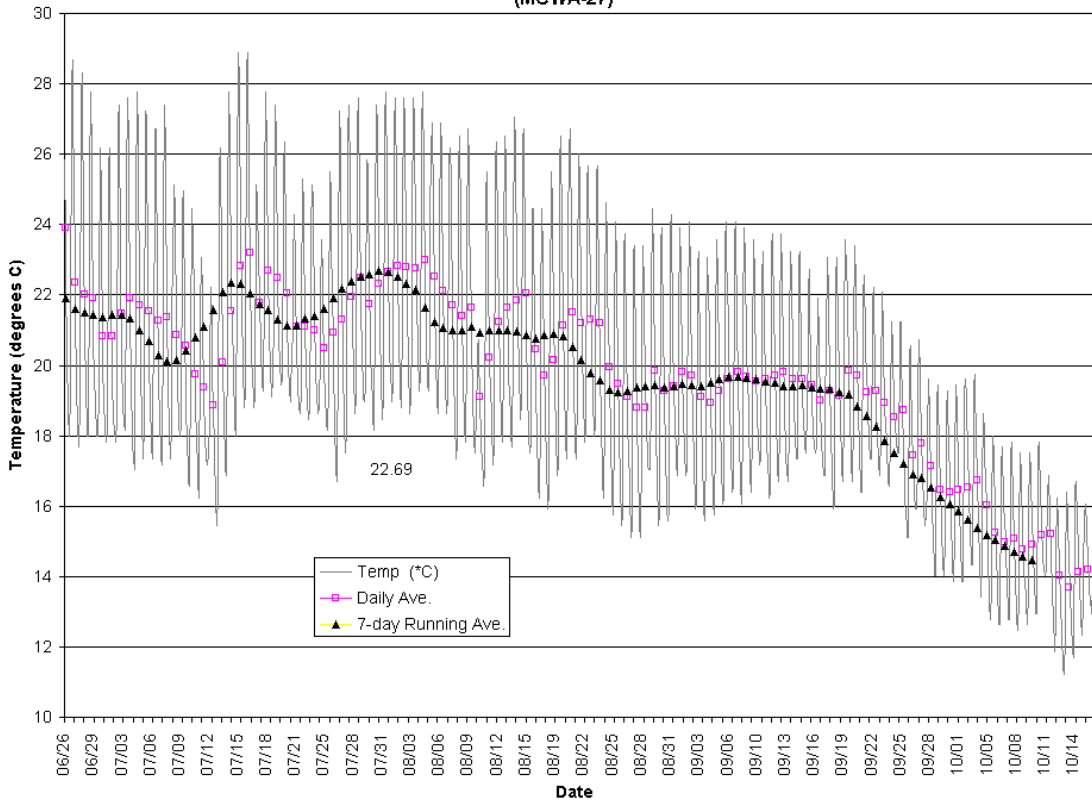
1996 Water Temperatures in Anderson Creek Near Highway 128 (MCWA-25)



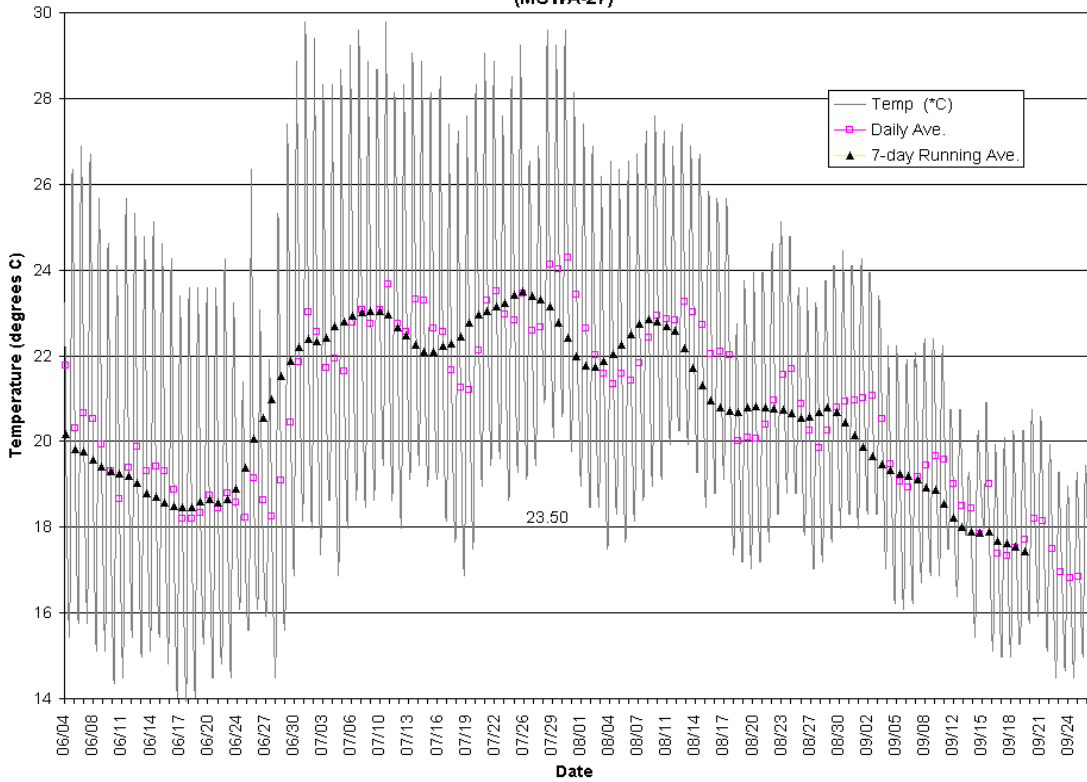
1995 Water Temperatures in Anderson Creek near Con Creek (MCWA-26)



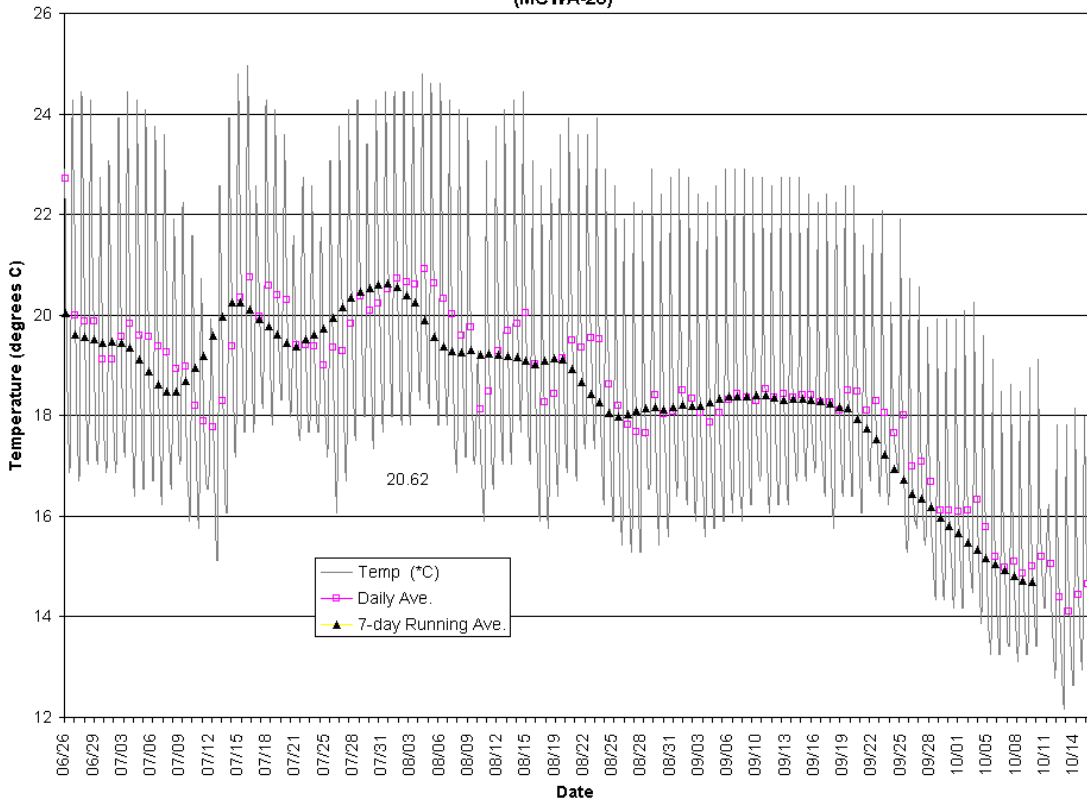
1995 Water Temperatures in Indian Creek Above Confluence with North Fork Indian (MCWA-27)



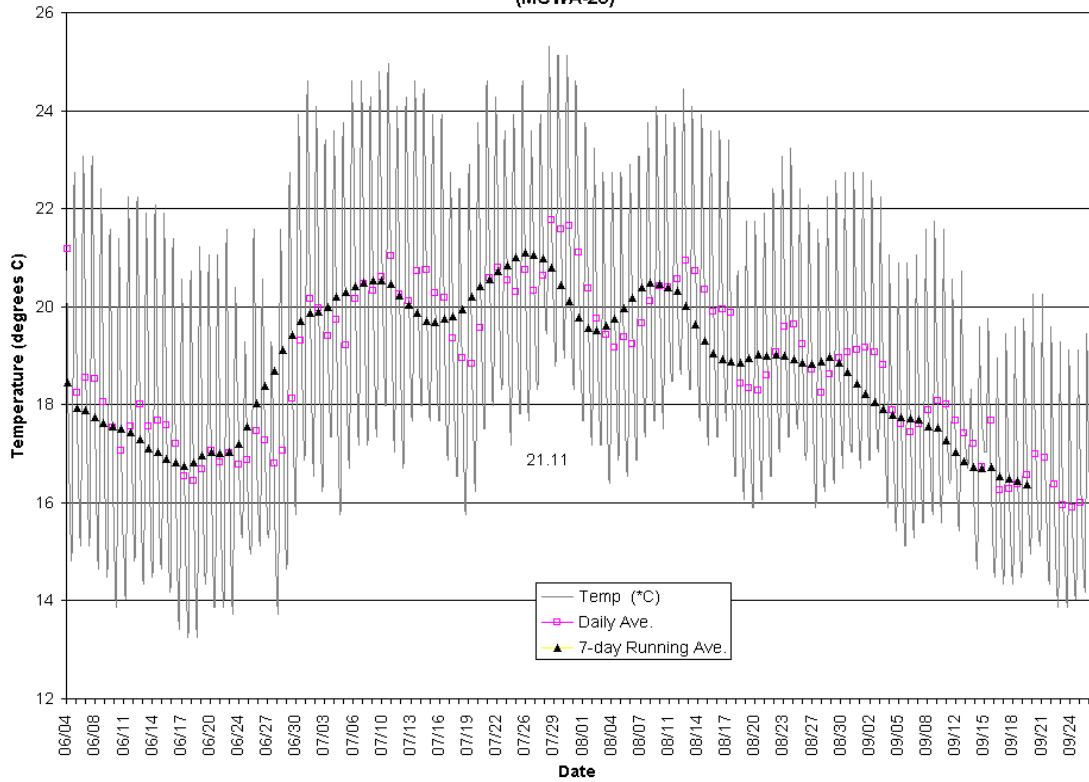
1996 Water Temperatures in Indian Creek Above Confluence With North Fork Indian (MCWA-27)



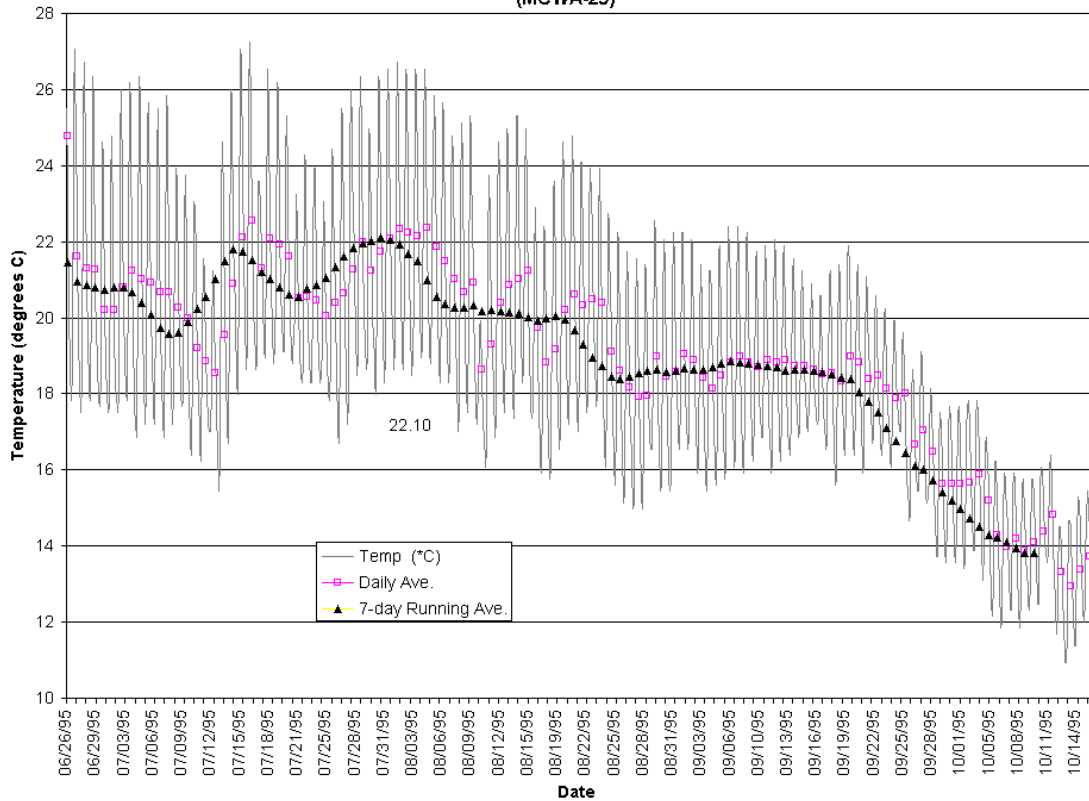
1995 Water Temperatures in North Fork Indian Above Confluence with Indian Creek (MCWA-28)



1996 Water Temperatures in North Fork Indian Above Confluence With Indian Creek (MCWA-28)

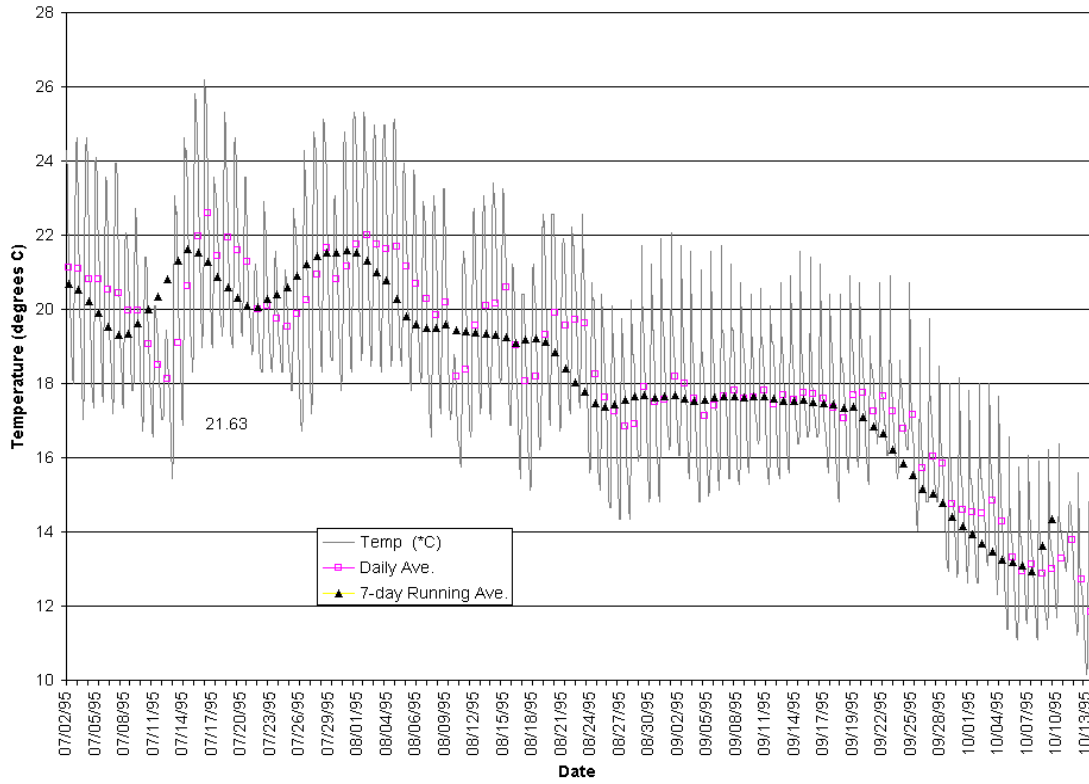


1995 Water Temperatures in Indian Creek Below Confluence with North Fork Indian Creek (MCWA-29)

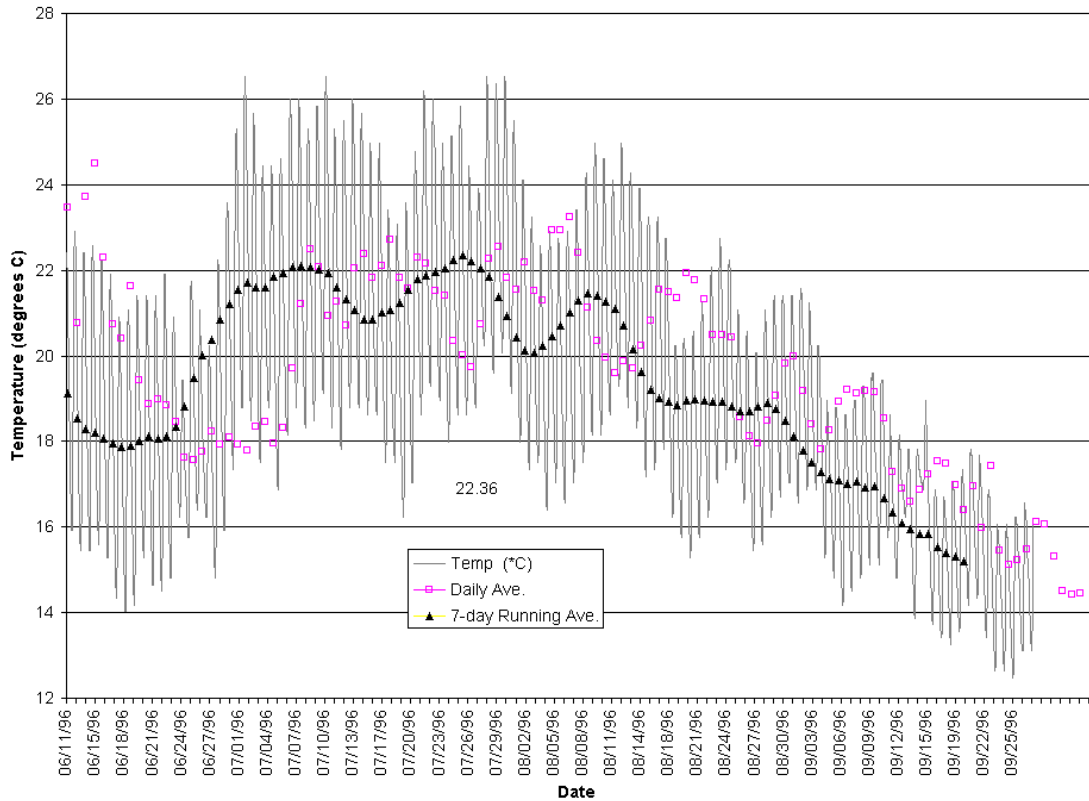




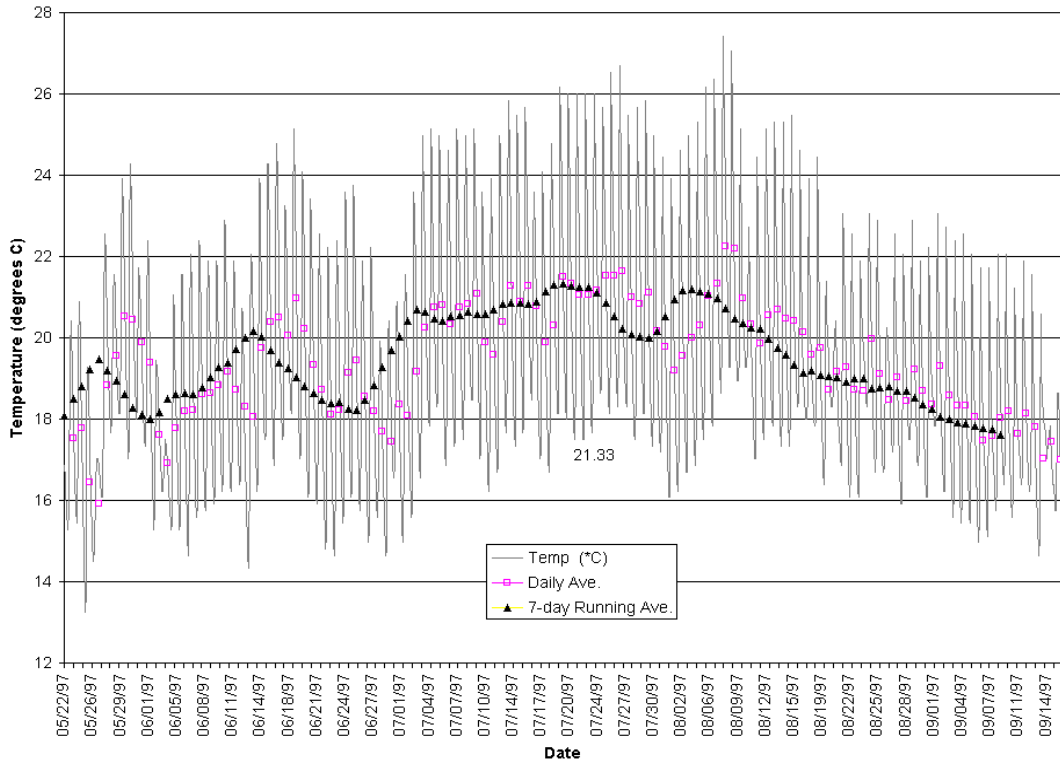
1995 Water Temperatures in Indian Creek Above Confluence with Parkinson Gulch (MCWA-30)



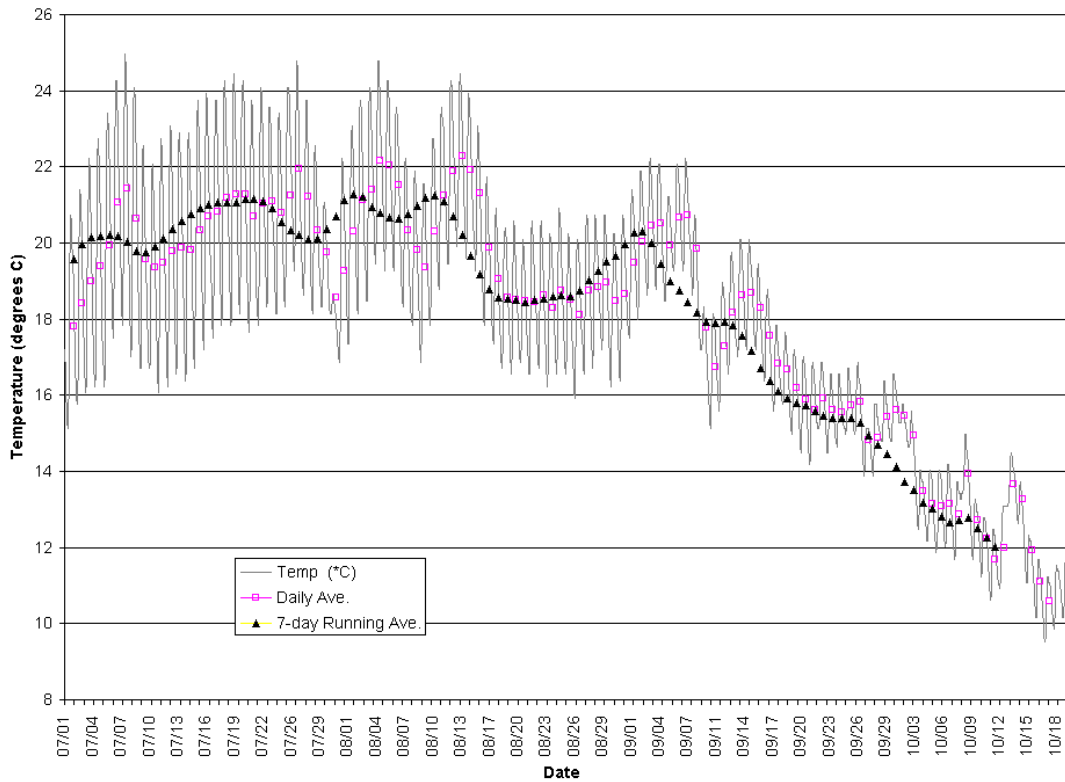
1996 Water Temperatures in Indian Creek Above Confluence With Parkinson Gulch (MCWA-30)



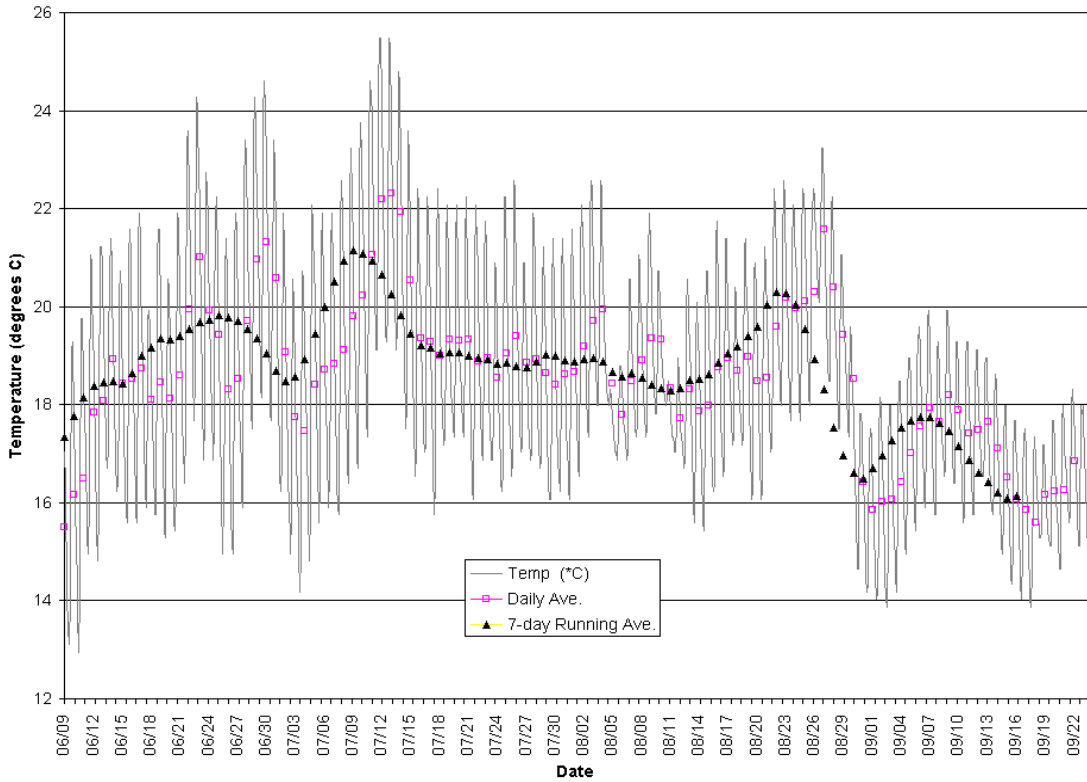
1997 Water Temperatures in Indian Creek above Parkinson Gulch (MCWA-30)



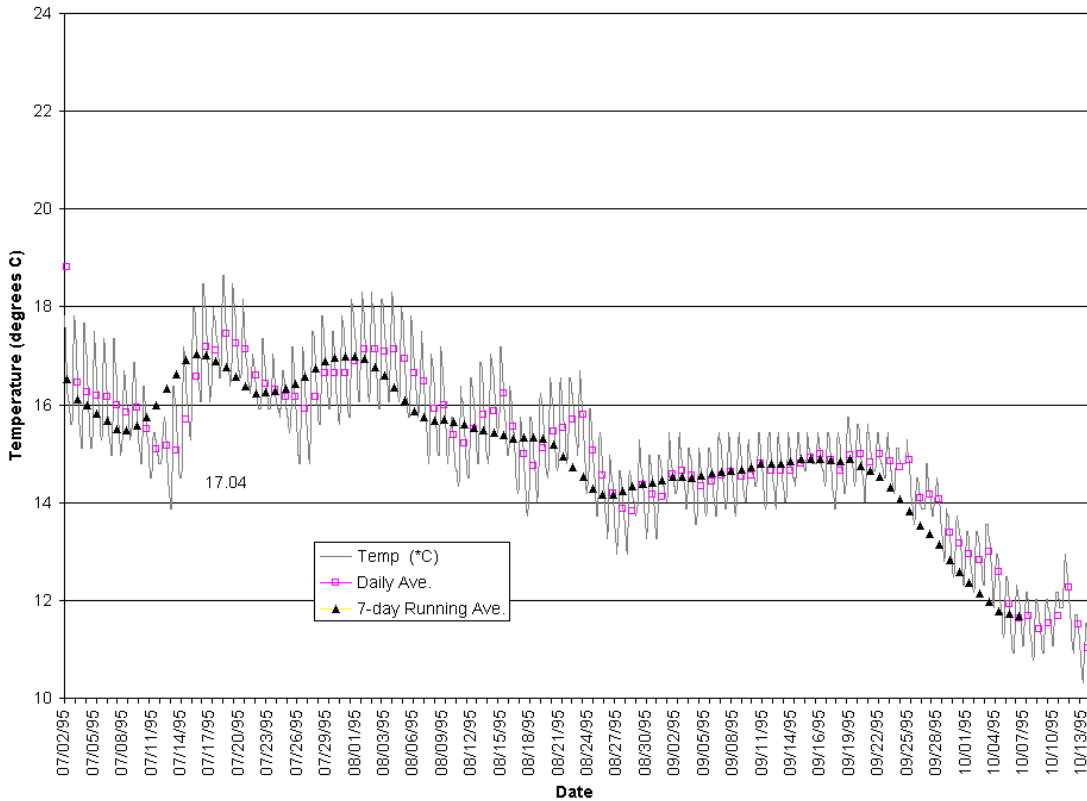
1998 Water Temperatures in Indian Creek Above Parkinson Gulch (MCWA-30)



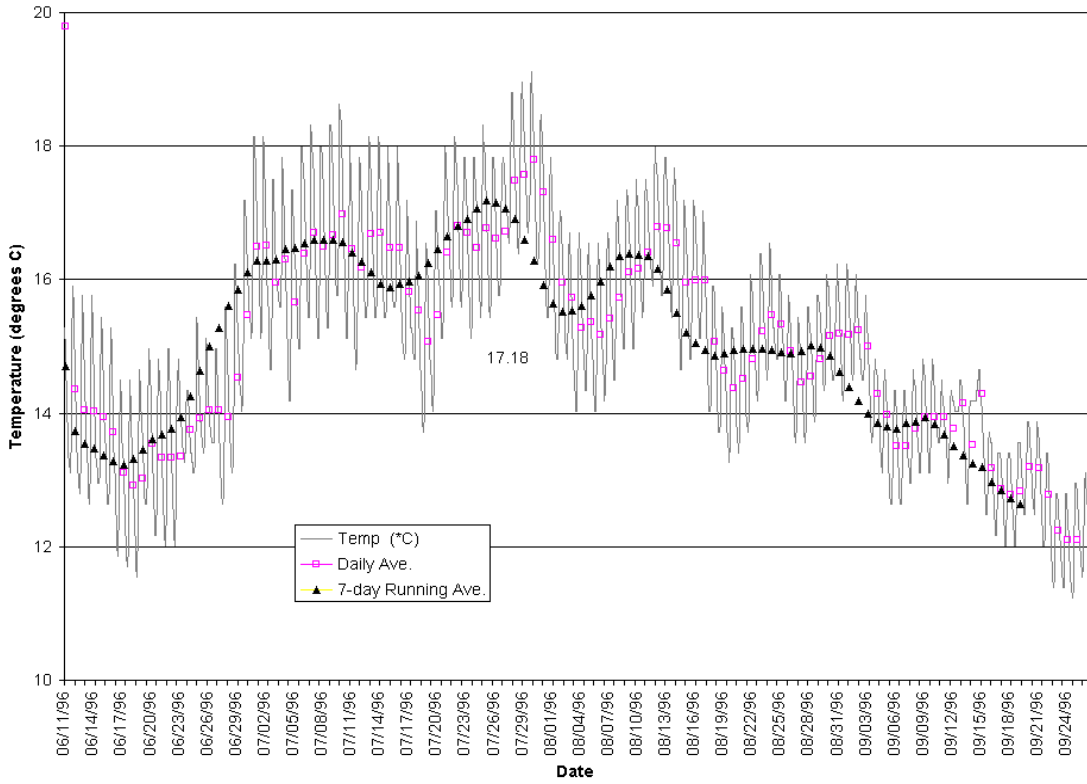
1999 Water Temperatures in Indian Creek Above Parkinson Gulch (MCWA-30)



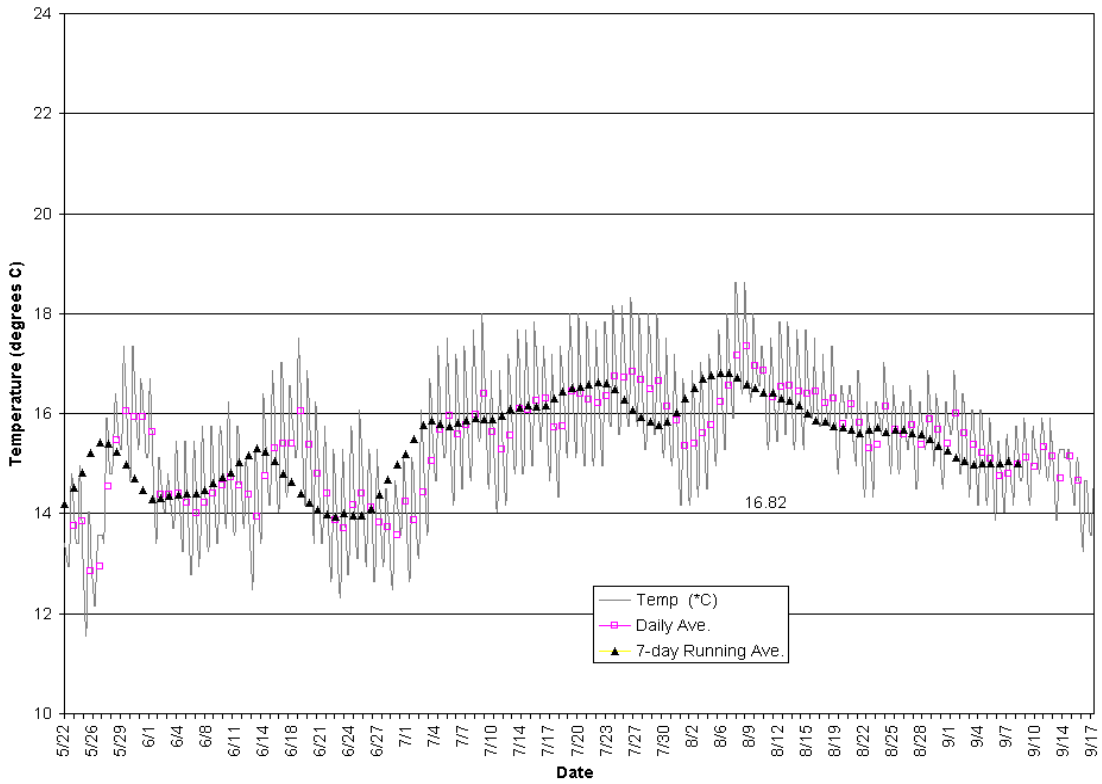
1995 Water Temperatures in Parkinson Gulch Above Indian Creek (MCWA-31)



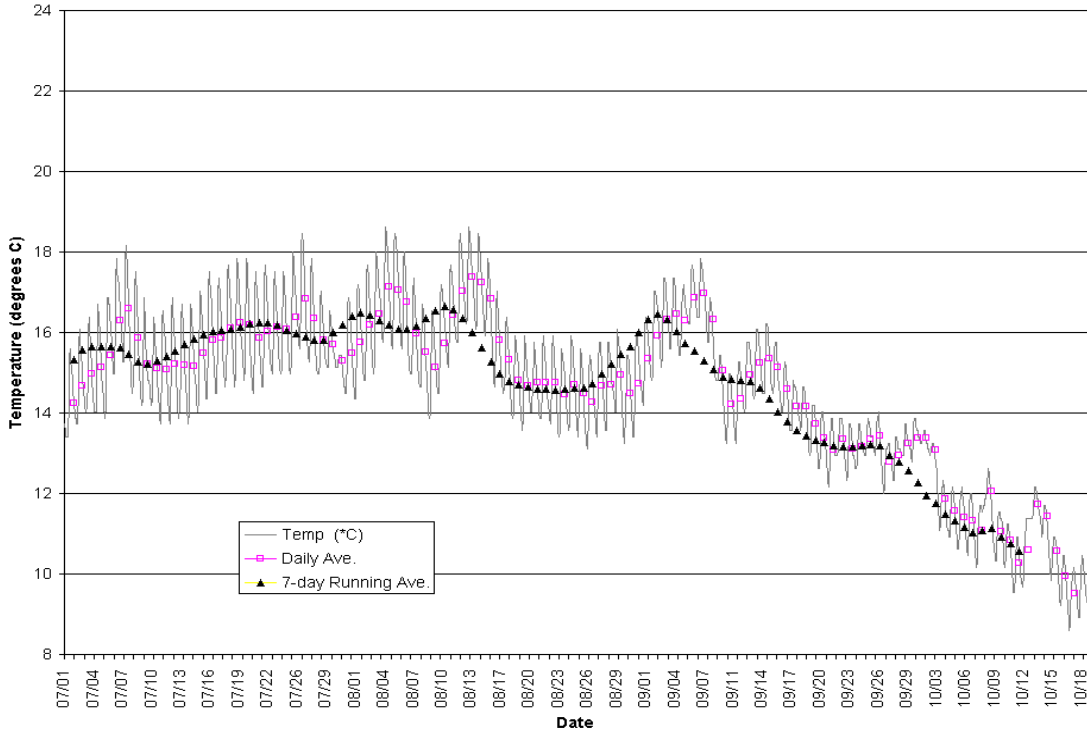
1996 Water Temperatures in Parkinson Gulch Above Indian Creek (MCWA-31)



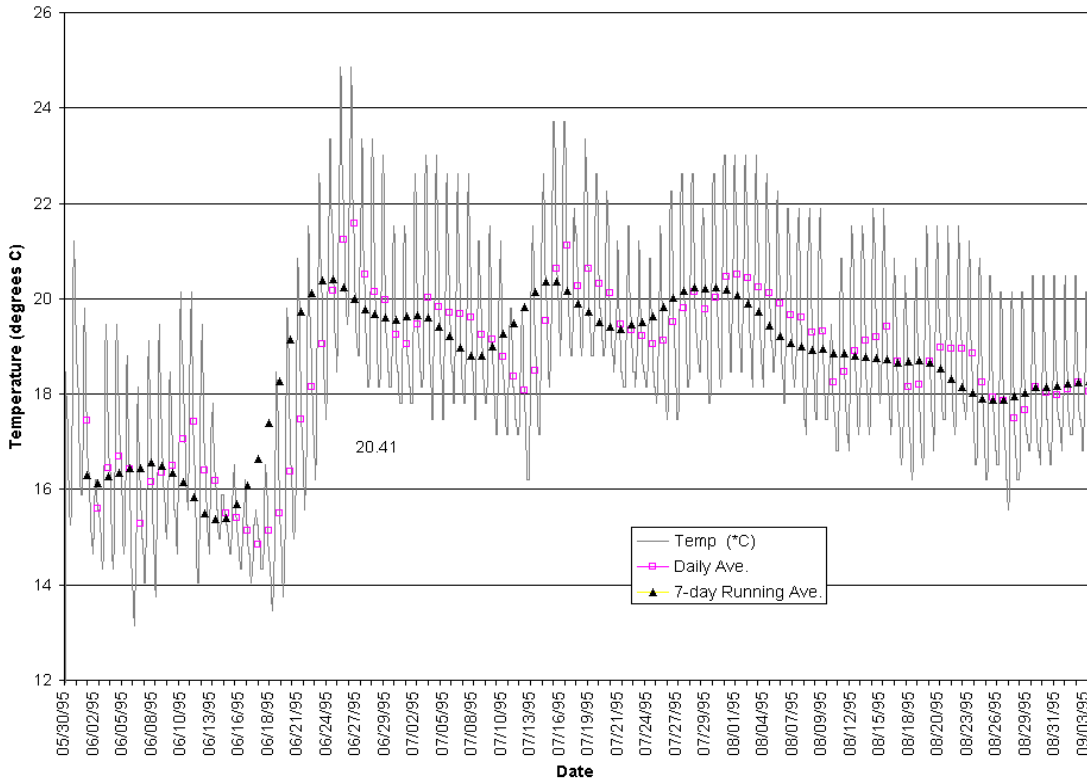
1997 Water Temperatures in Parkinson Gulch above Indian Creek (MCWA-31)



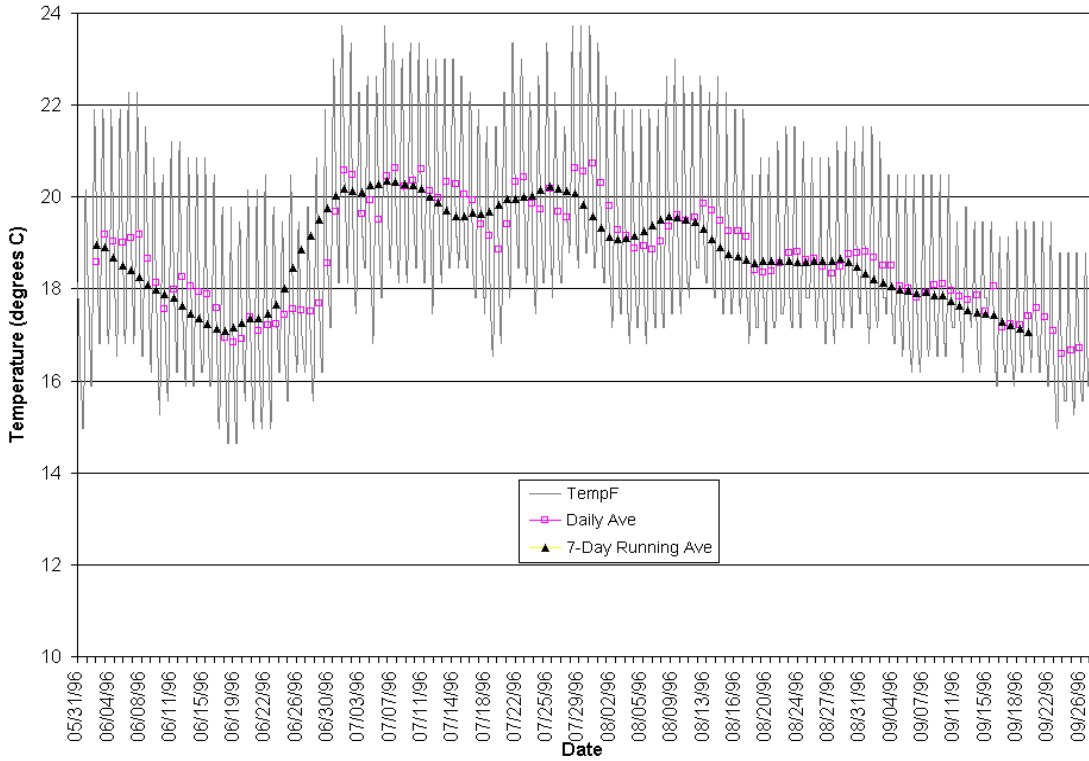
1998 Water Temperatures in Parkinson Gulch above Indian Creek (MCWA-31)



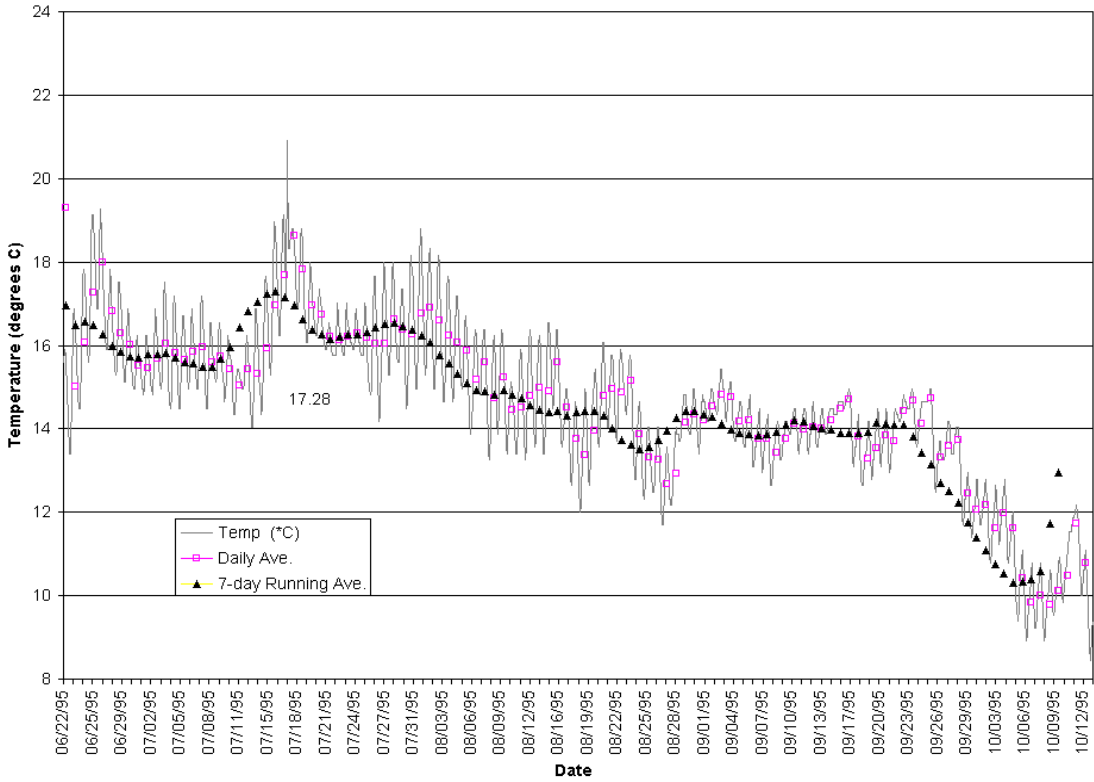
1995 Water Temperatures in Indian Creek at Indian Creek Road (MCWA-32)



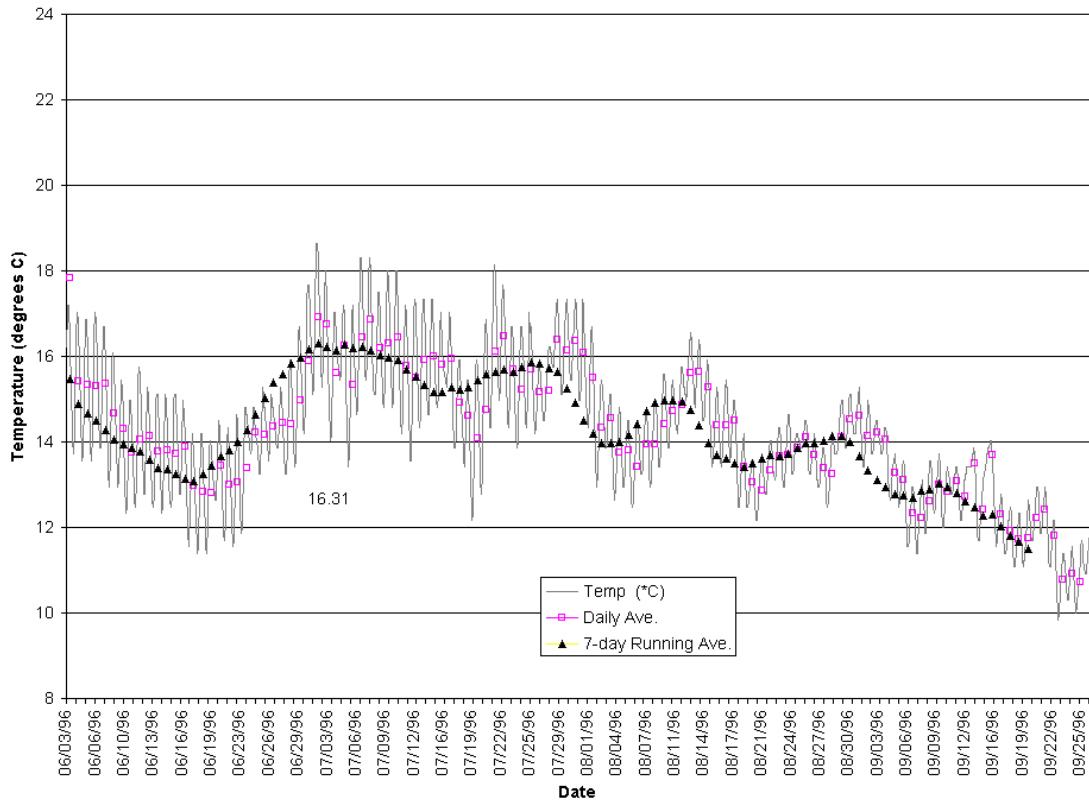
1996 Water Temperatures in Indian Creek at Indian Creek Road (MCWA-32)



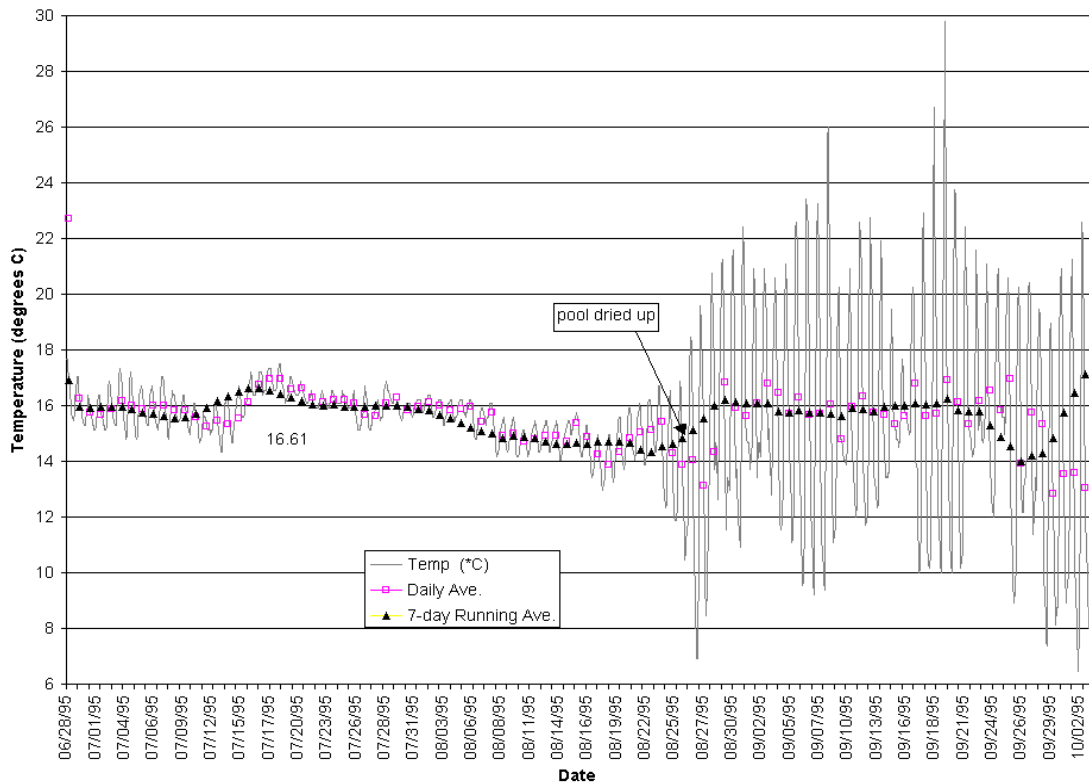
1995 Water Temperatures in Lazy Creek at Highway 128 (MCWA-37)



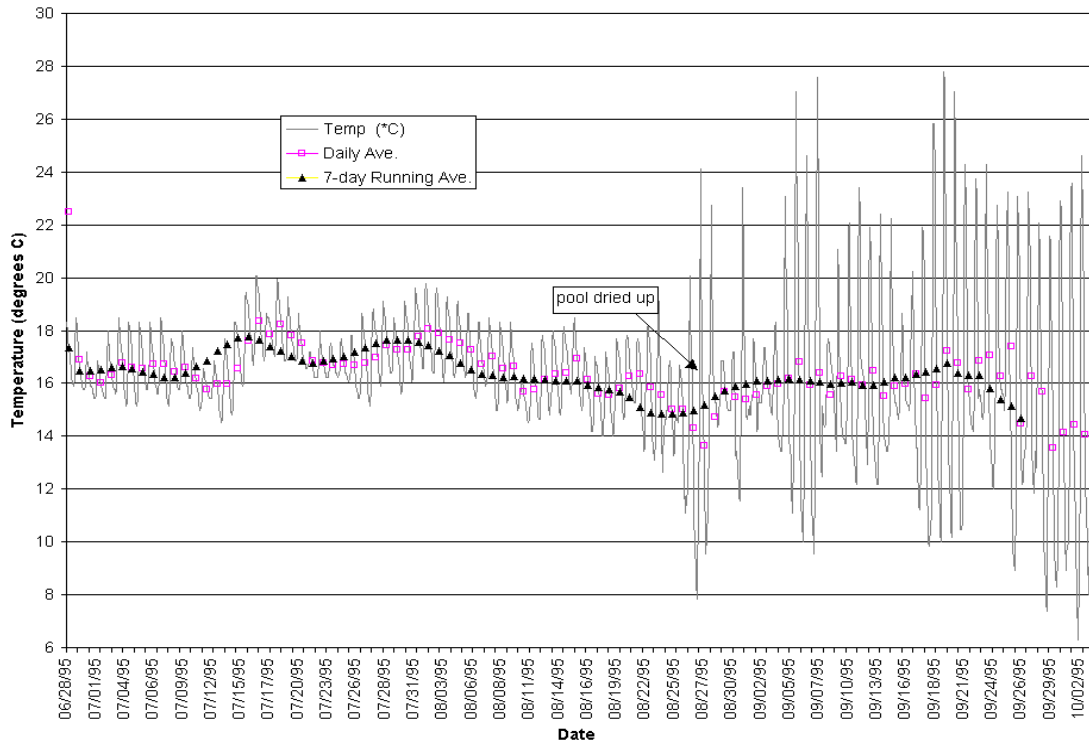
1996 Water Temperatures in Lazy Creek at Highway 128 (MCWA-37)



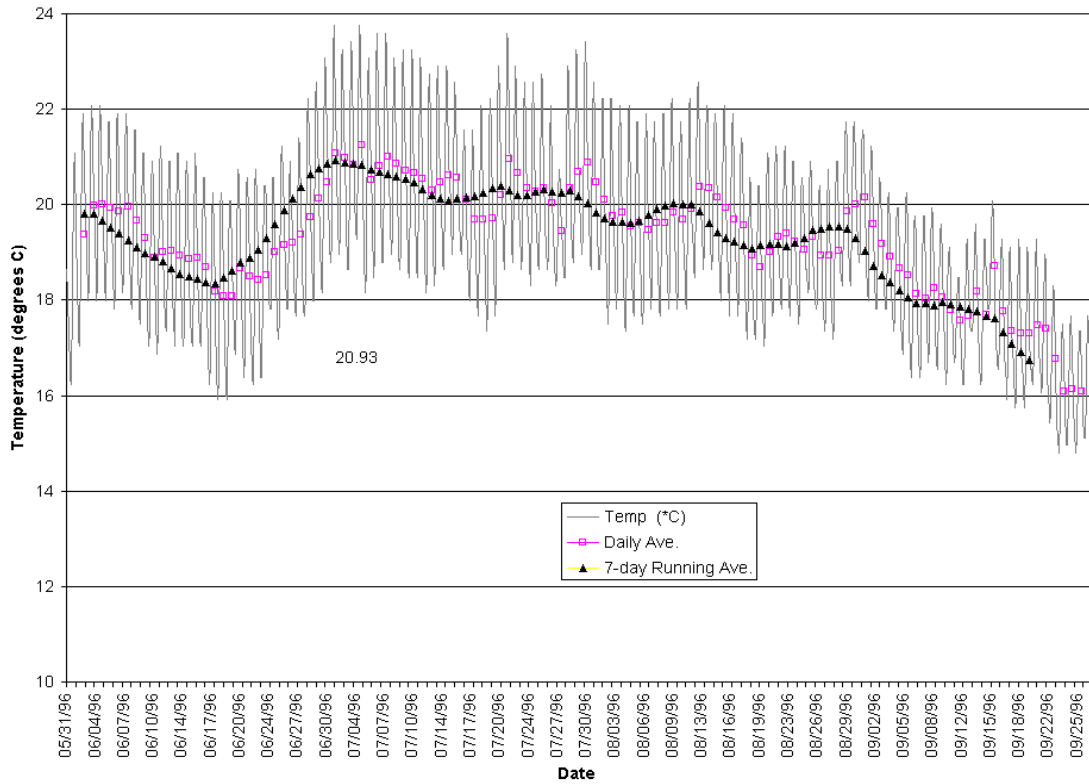
1995 Water Temperatures in Lazy Creek near Confluence with Navarro River (MCWA-38)



1995 Water Temperatures in Mill Creek near Confluence with Navarro River (MCWA-39)

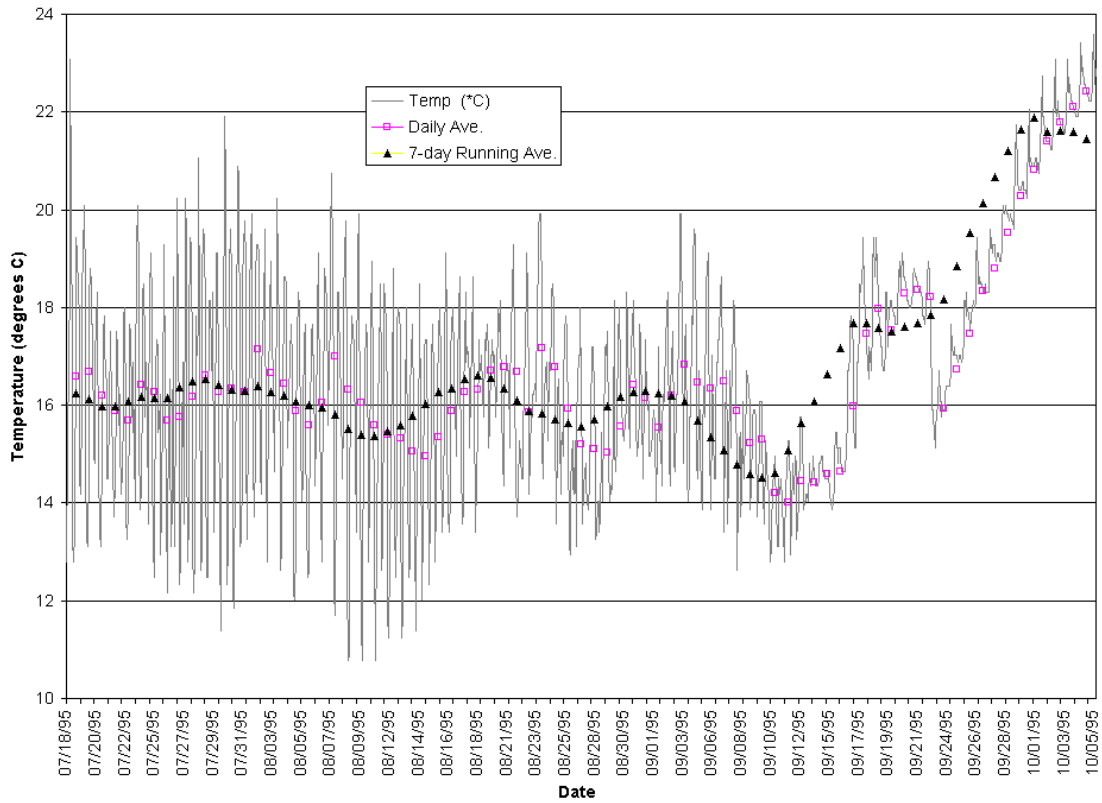


1996 Water Temperatures in the Navarro River at the USGS Gauge (MCWA-42)

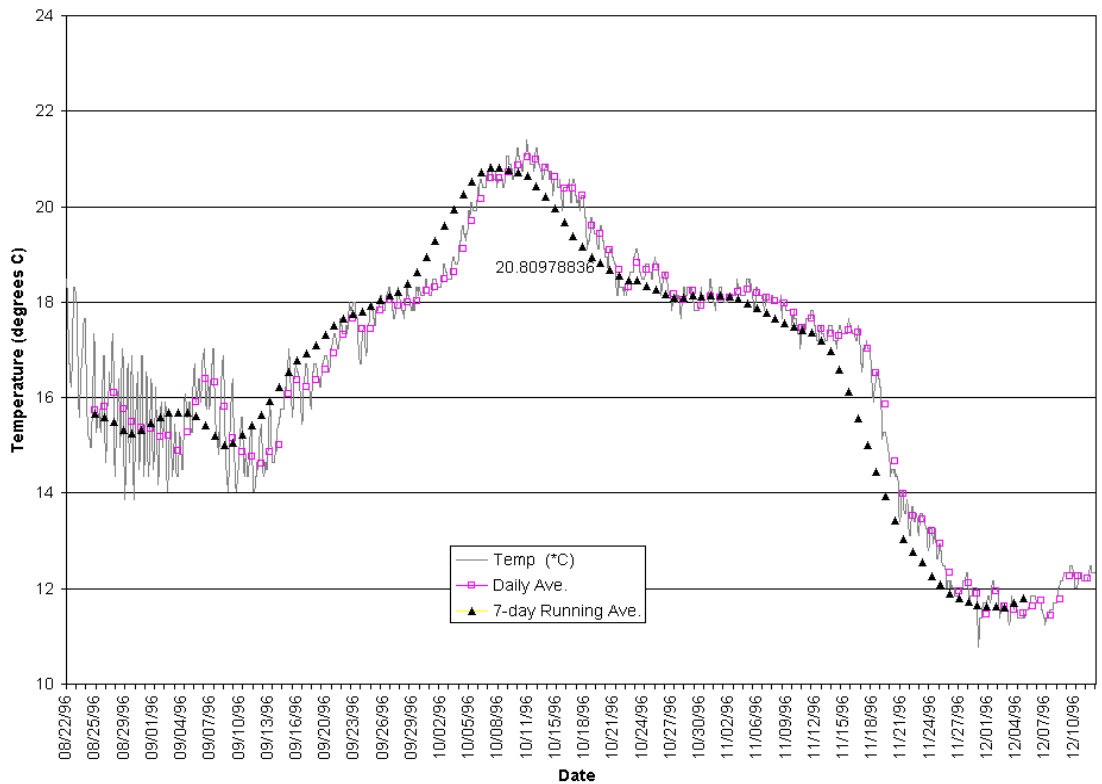




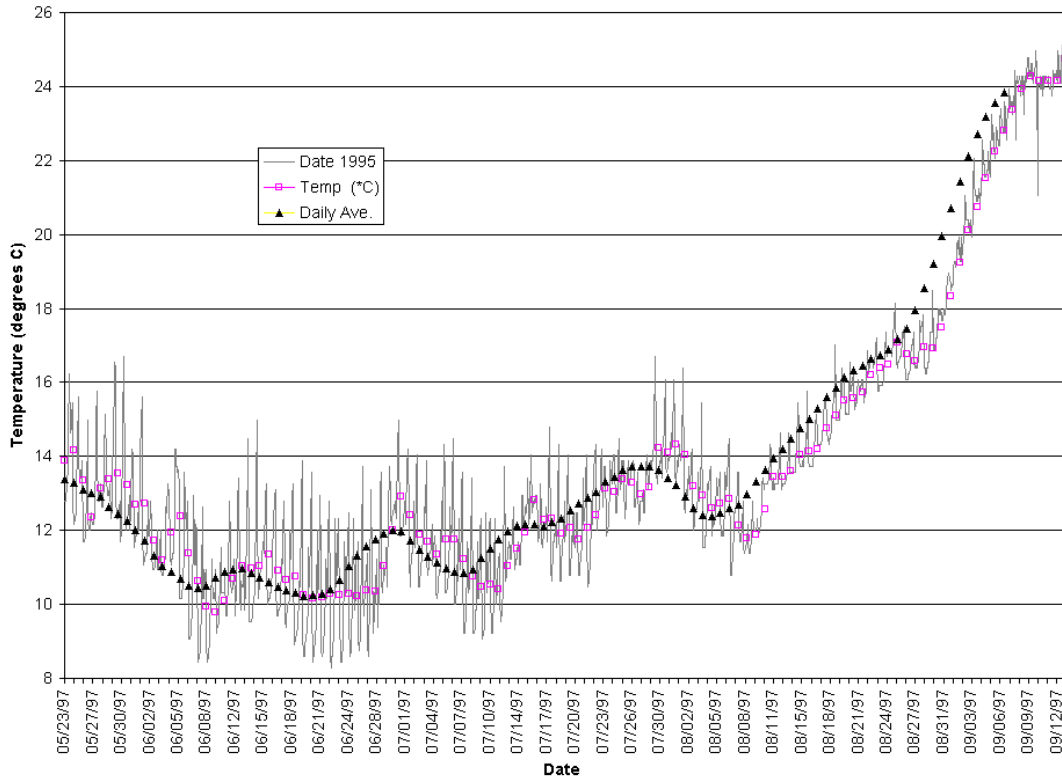
1995 Water Temperatures in Navarro Estuary at Highway 1 Bridge (MCWA-43)



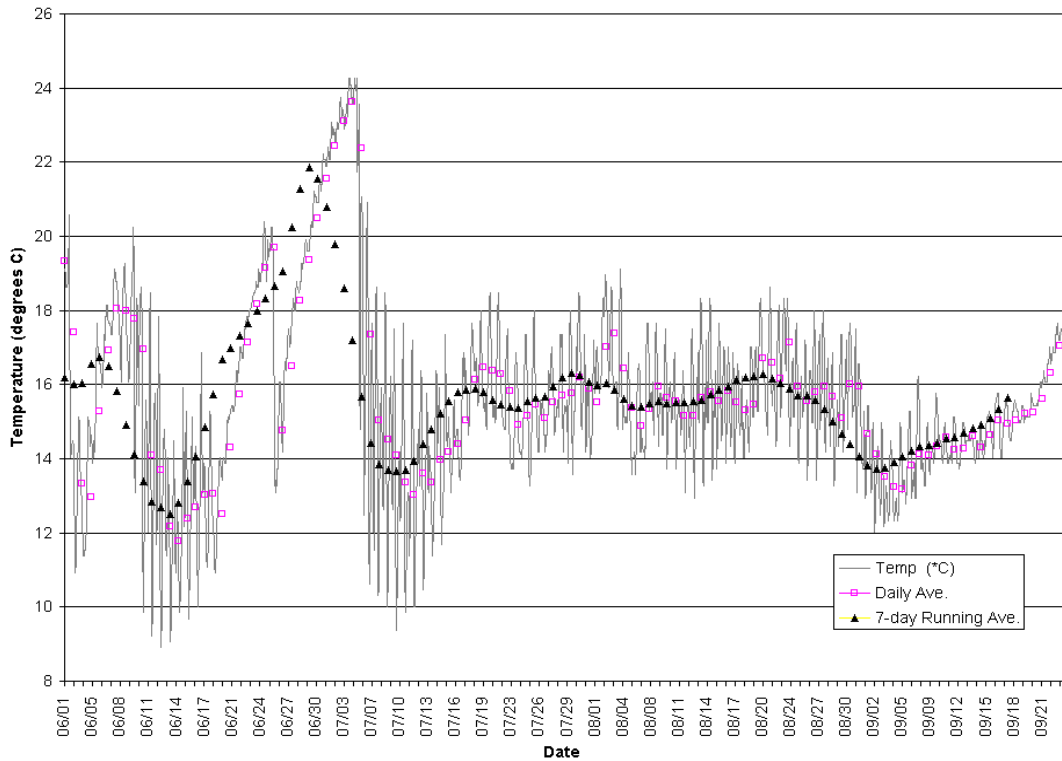
1996 Water Temperatures in the Navarro Estuary at Highway 1 Bridge (MCWA-43)



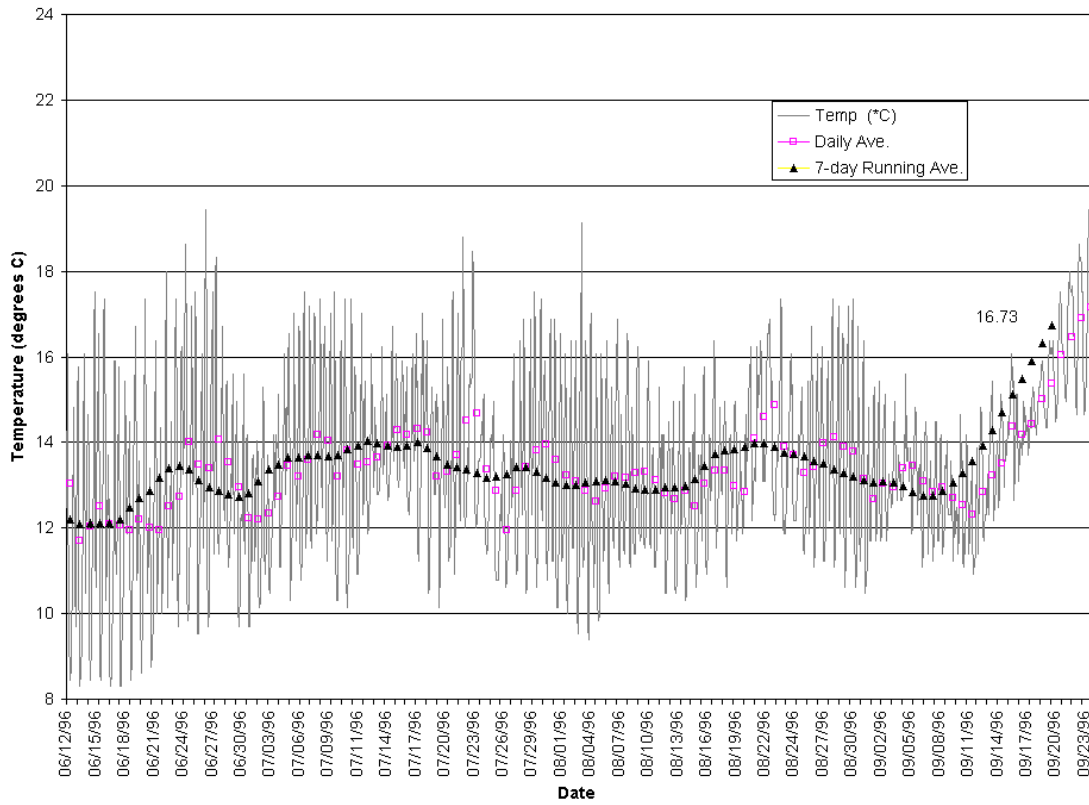
1997 Water Temperatures in the Navarro River at Highway 1 (MCWA-43)



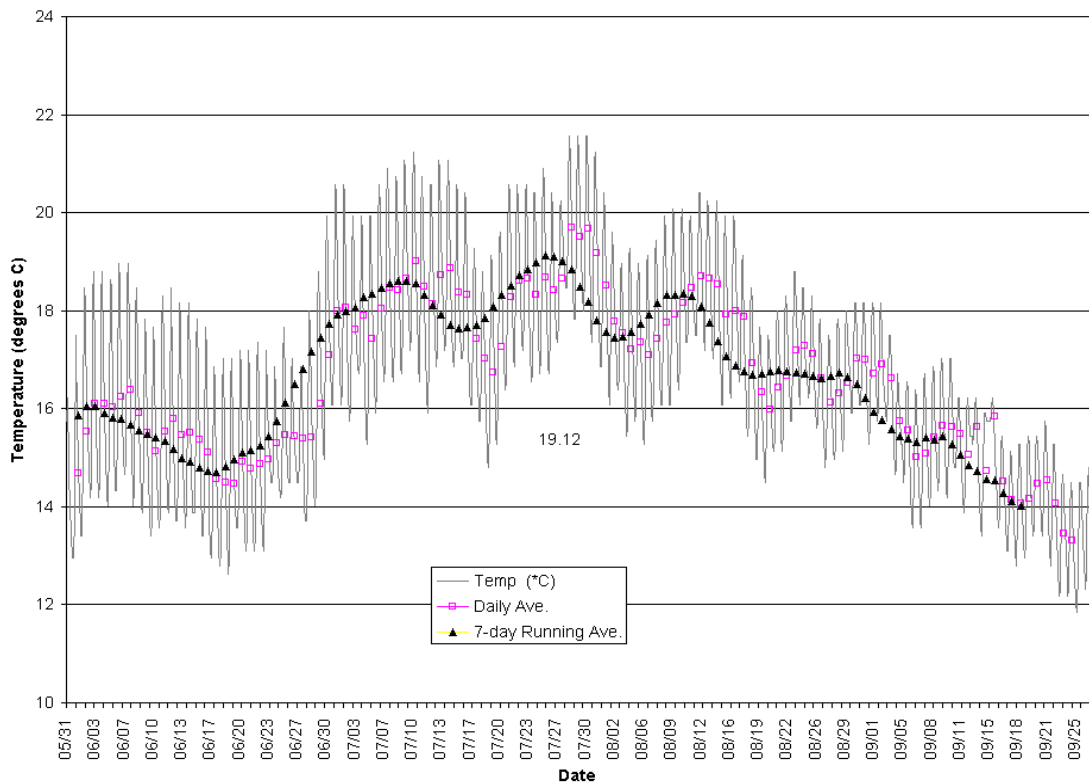
1999 Water Temperatures in the Navarro River below Highway 1 (MCWA-43)



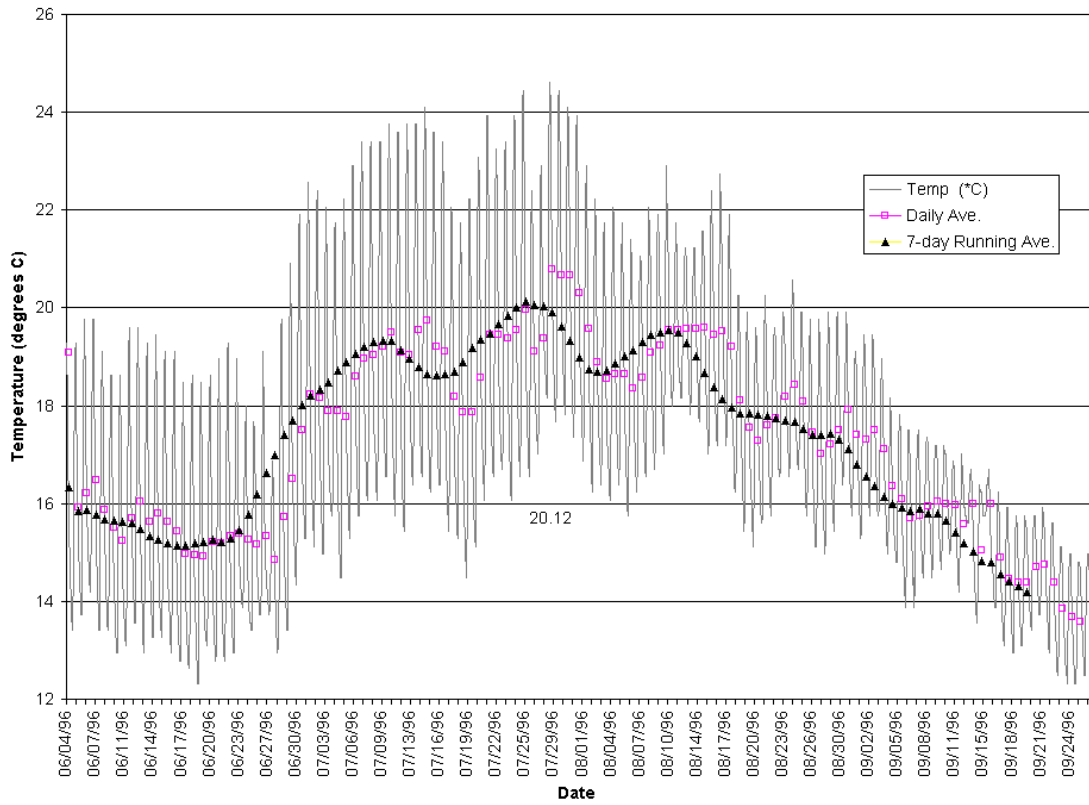
1996 Water Temperatures in the Navarro Estuary at about Mile Marker 0.25 (MCWA-44)



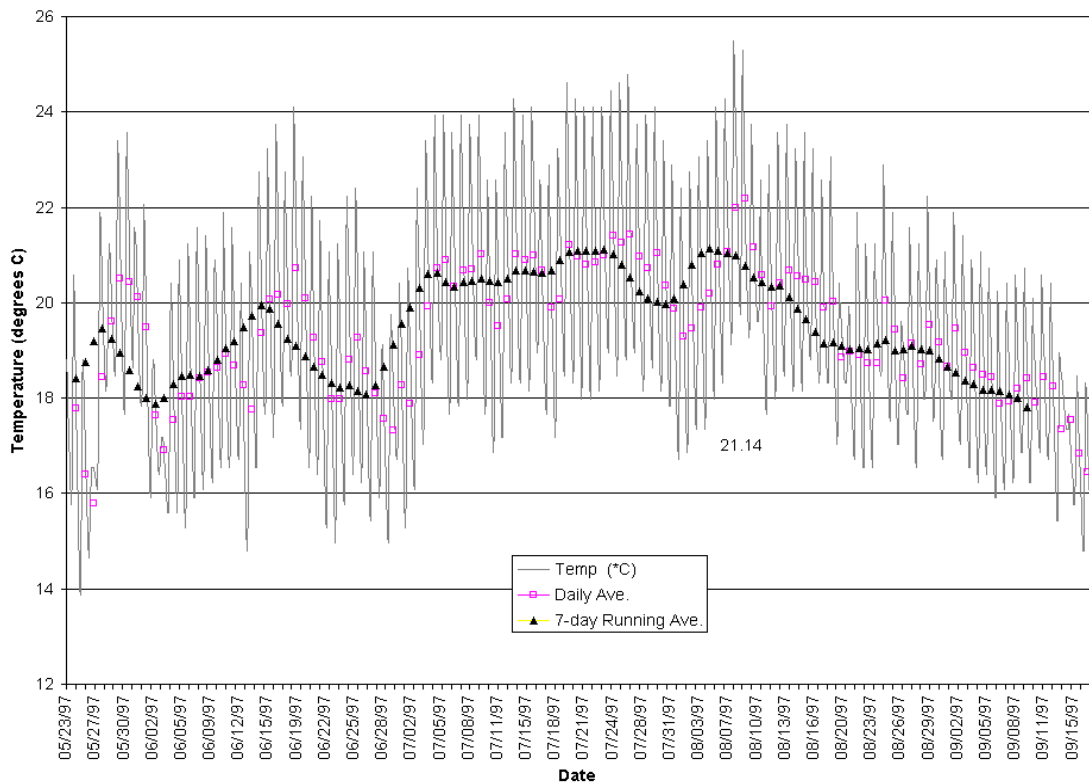
1996 Water Temperatures in Bear Wallow Creek 50 ft. Above Rancheria Confluence (MCWA-47)



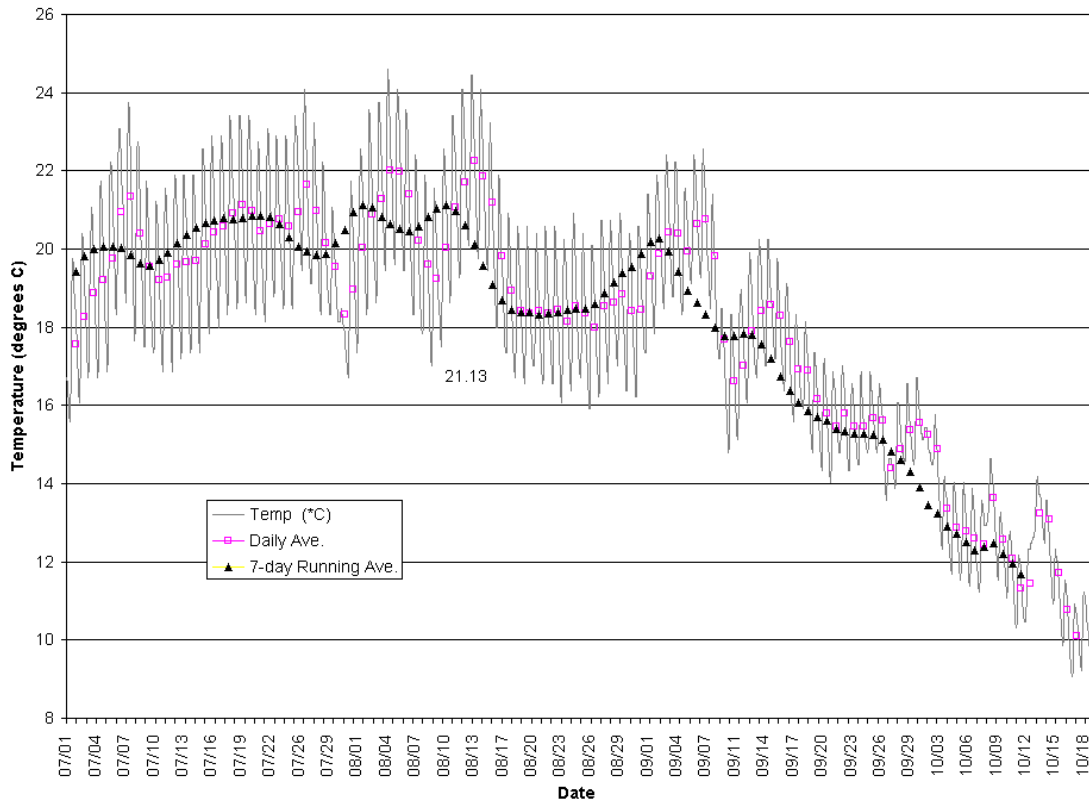
1996 Water Temperatures in Bacon Creek Above Camp Creek on Maillard Ranch (MCWA-49)



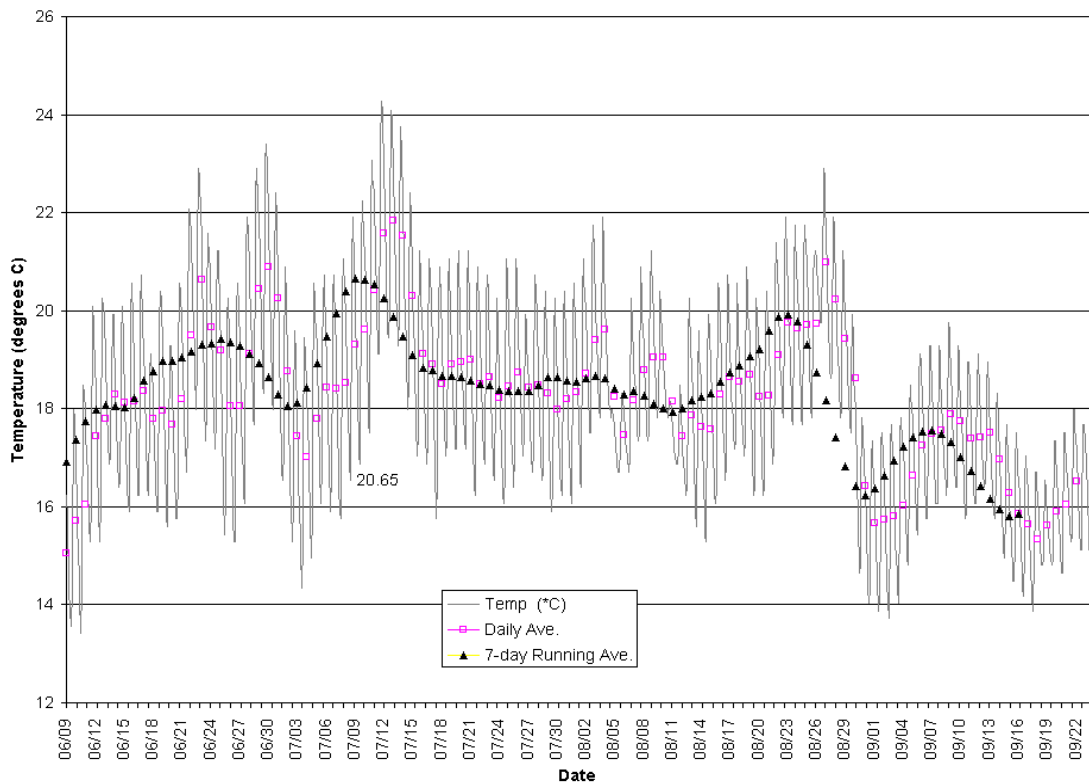
1997 Water Temperatures in Indian Creek at Sweetwater Ranch (MCWA-50)



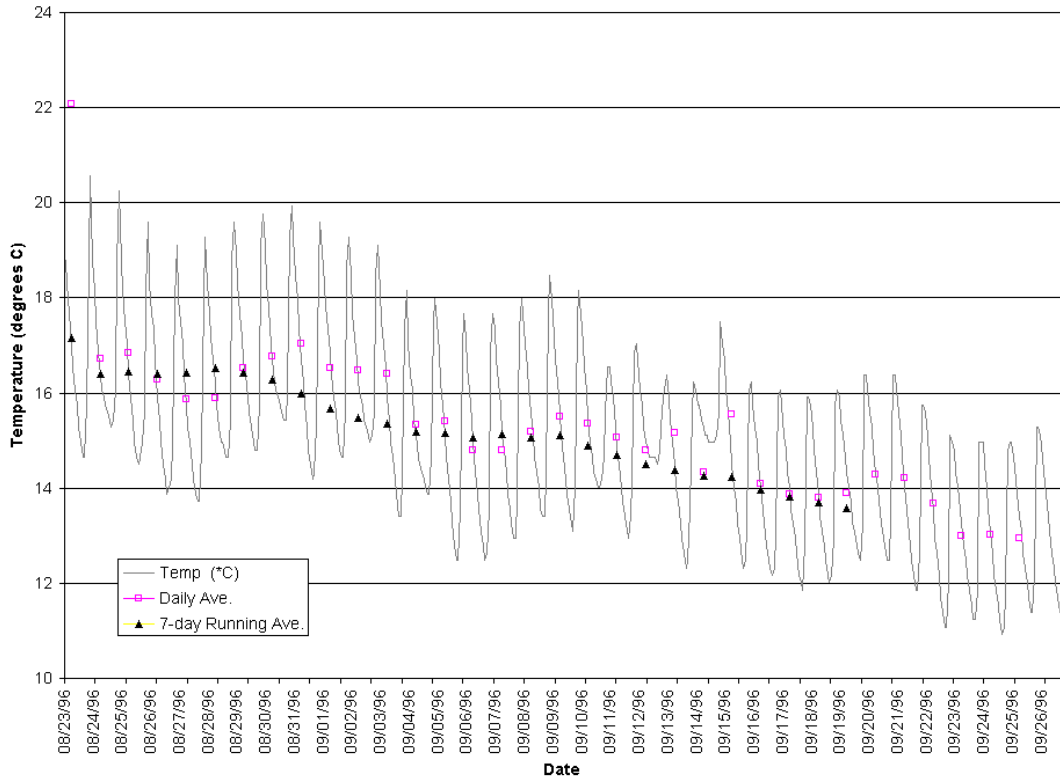
1998 Water Temperatures in Indian Creek at Sweetwater Ranch (MCWA-50)



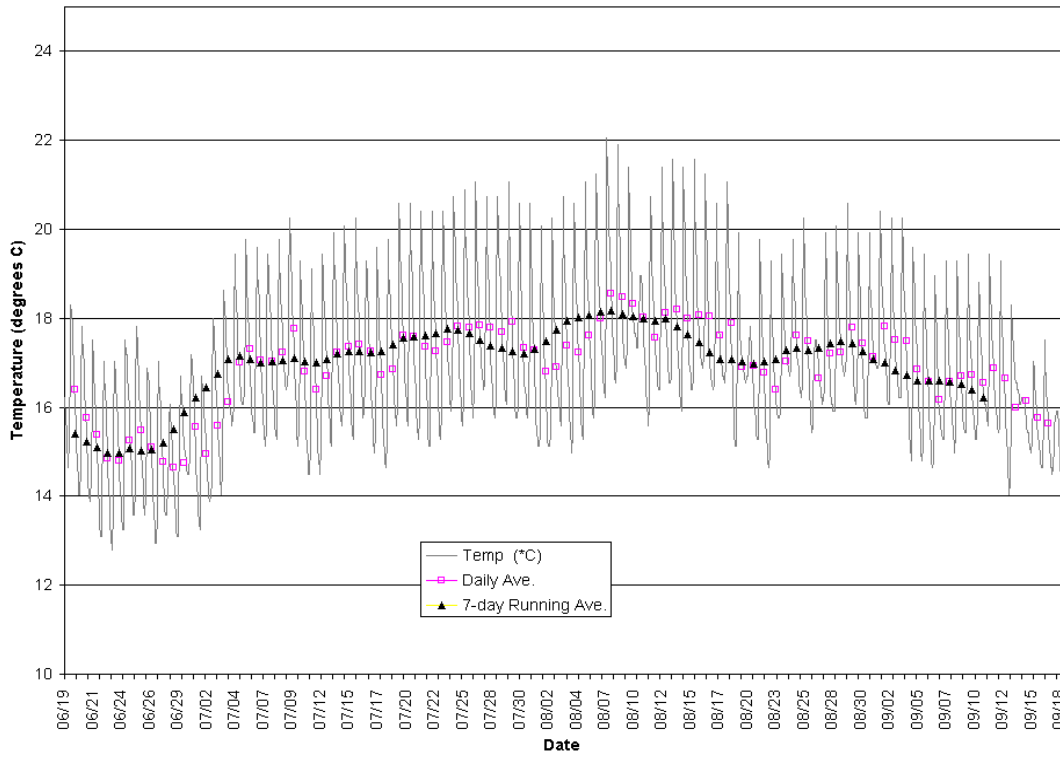
1999 Water Temperatures in Indian Creek at Sweetwater Ranch (MCWA-50)



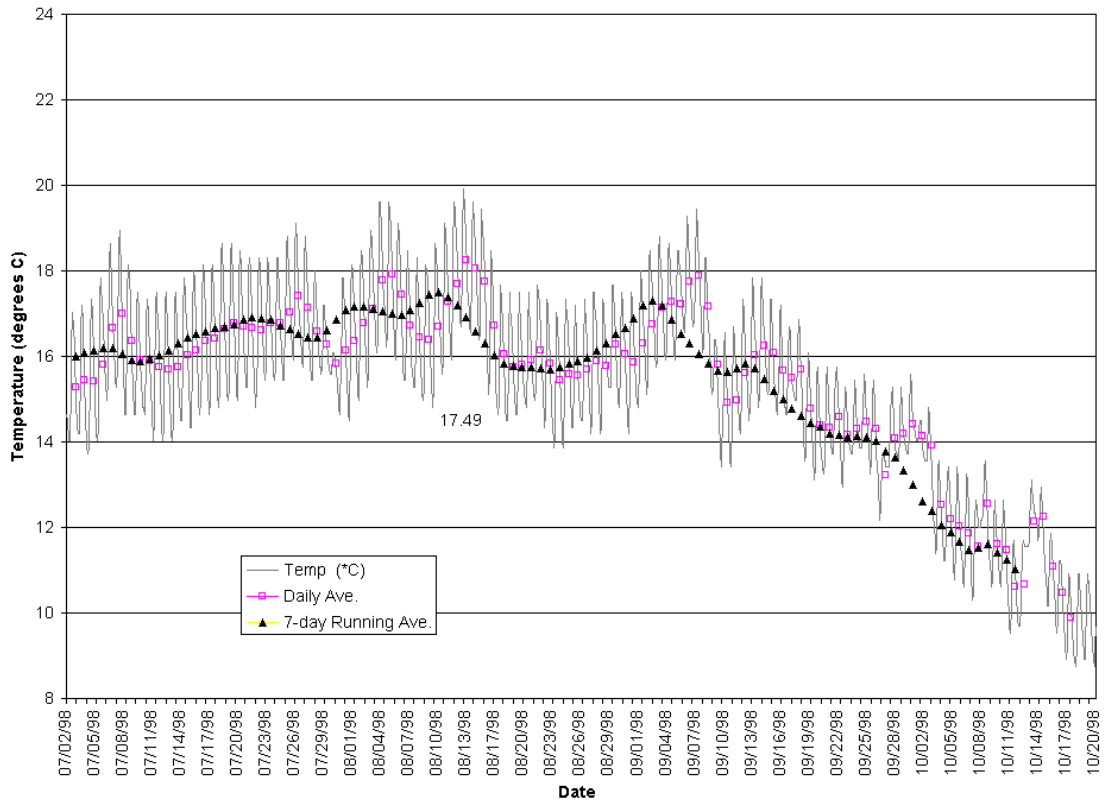
1996 Water Temperatures in Dago Creek Above Confluence with Rancheria Creek (MCWA-51)



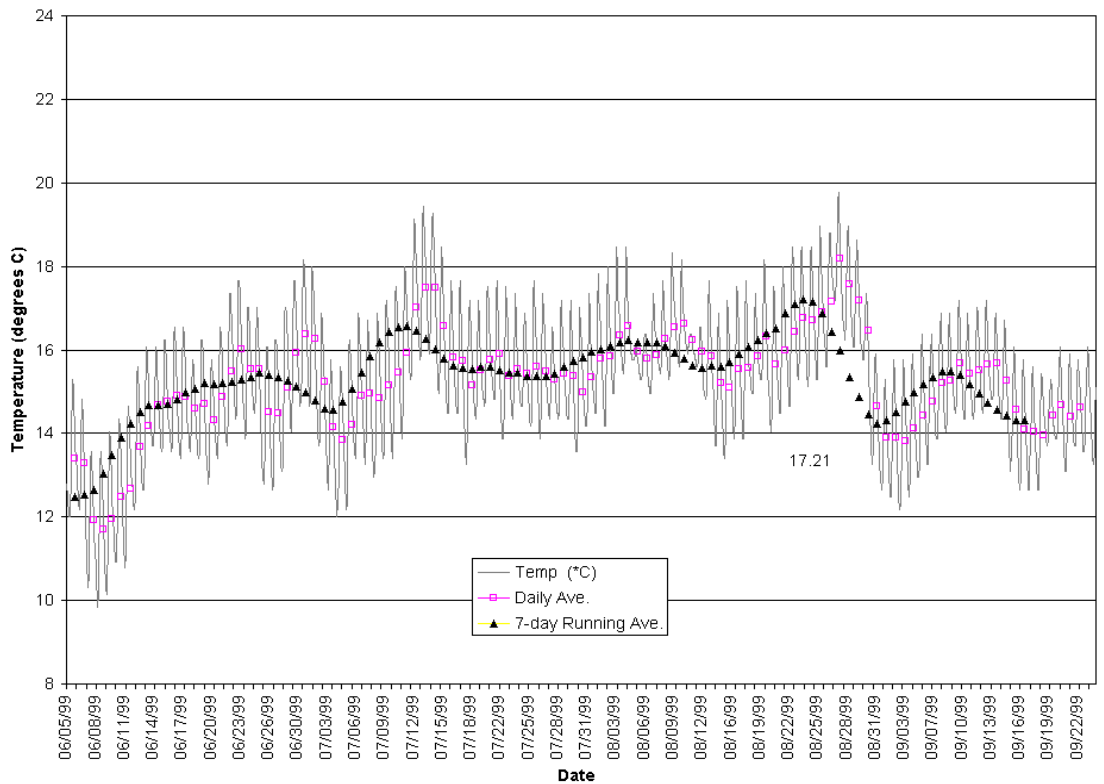
1997 Water Temperatures in Dago Creek Above Rancheria Creek (MCWA-51)



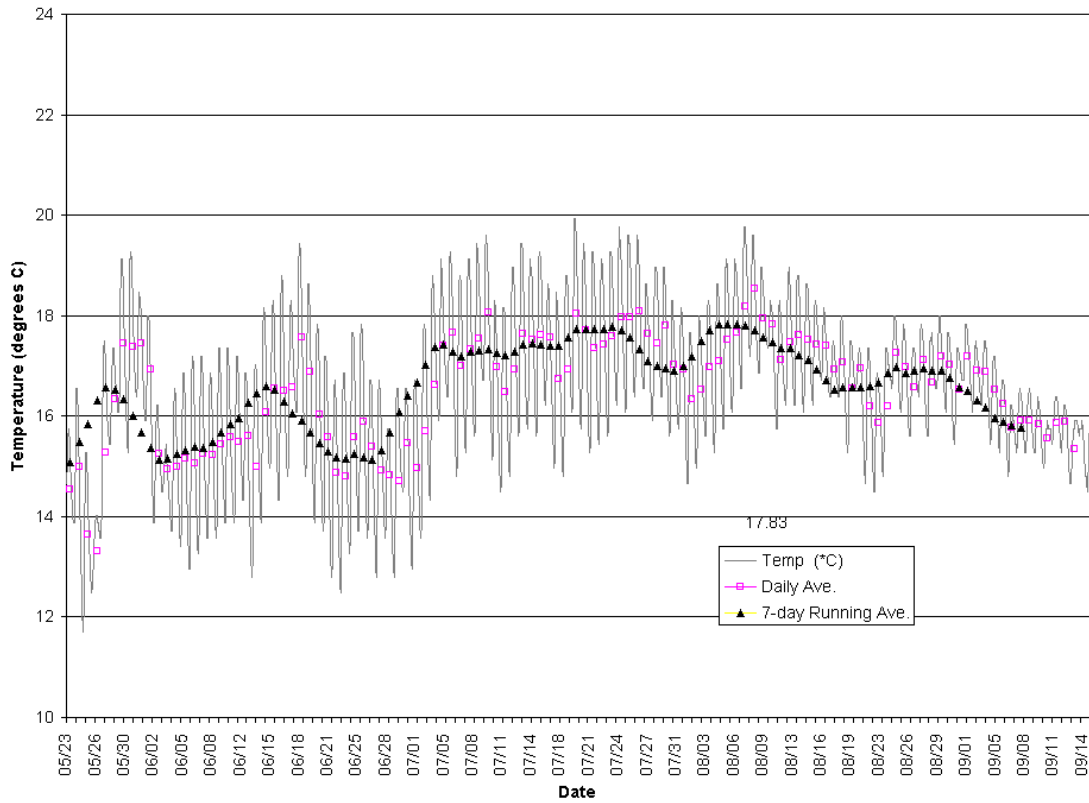
1998 Water Temperatures in Dago Creek (Rancheria), MCWA-51



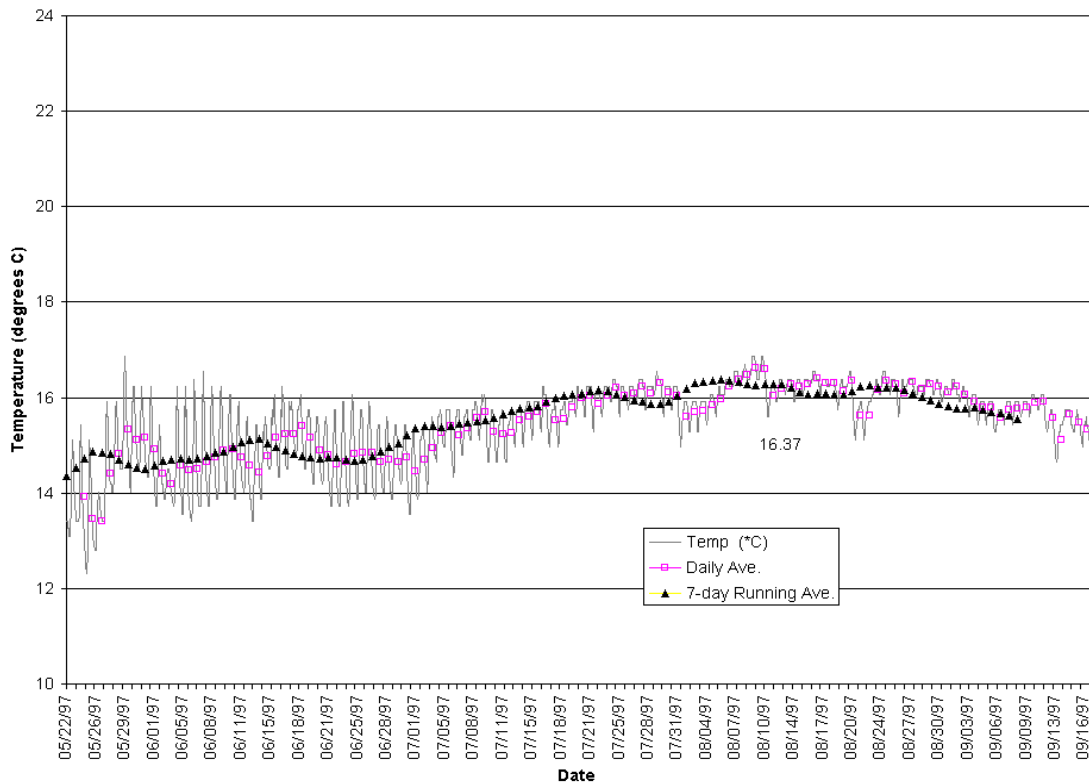
1999 Water Temperatures in Dago Creek near Confluence with Rancheria Creek (MCWA-51)



1997 Water Temperatures in Mill Creek Near Nash Mill Road (MCWA-52)

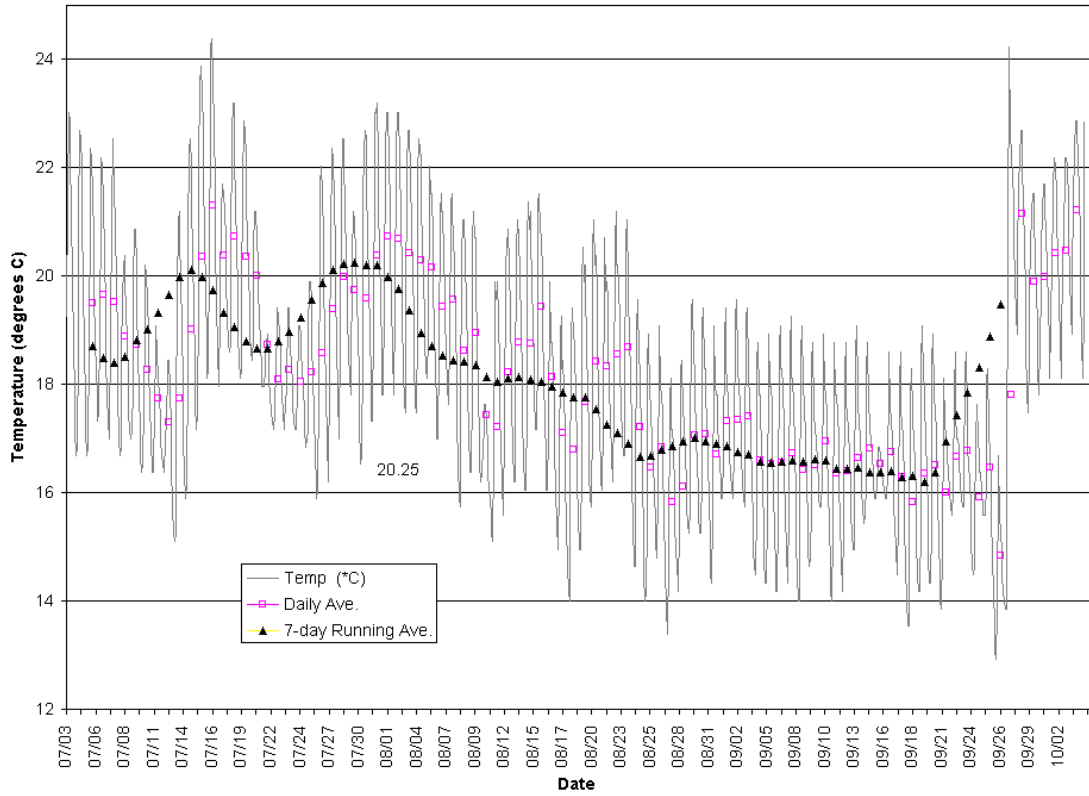


1997 Water Temperatures in Camp Creek near Bacon Creek at the Mailliard Ranch (MCWA-59)

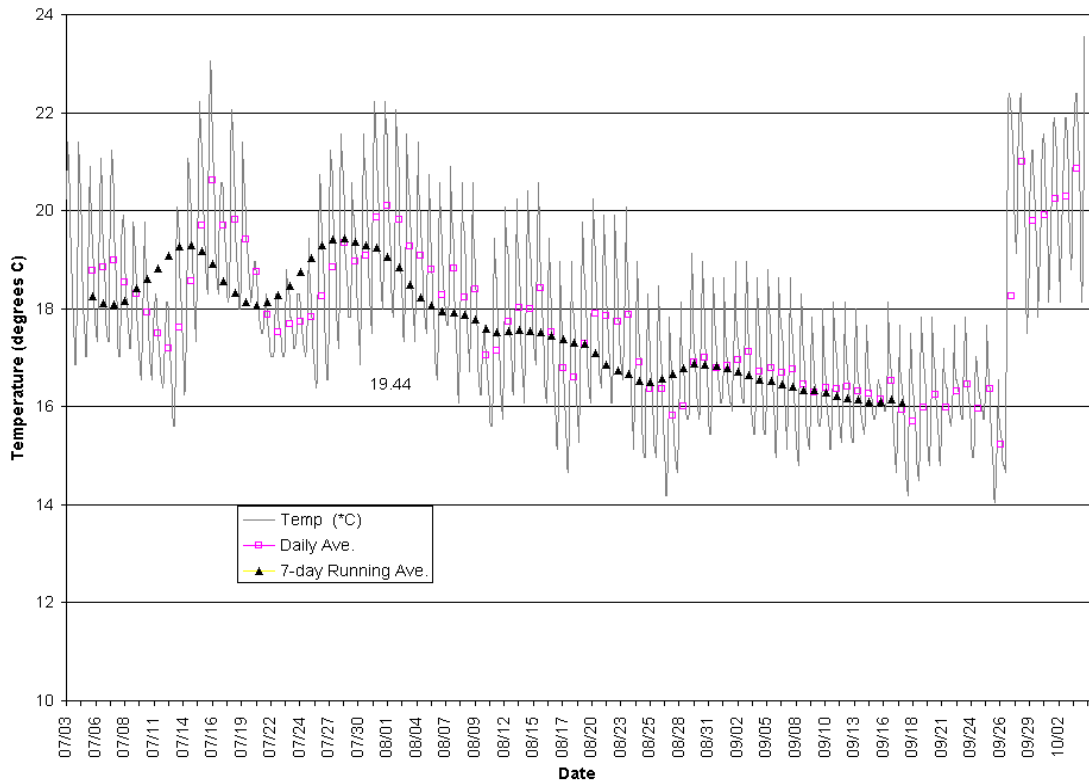




1995 Water Temperatures in the South Branch of the North Fork Navarro River (Upper) (LP-60)



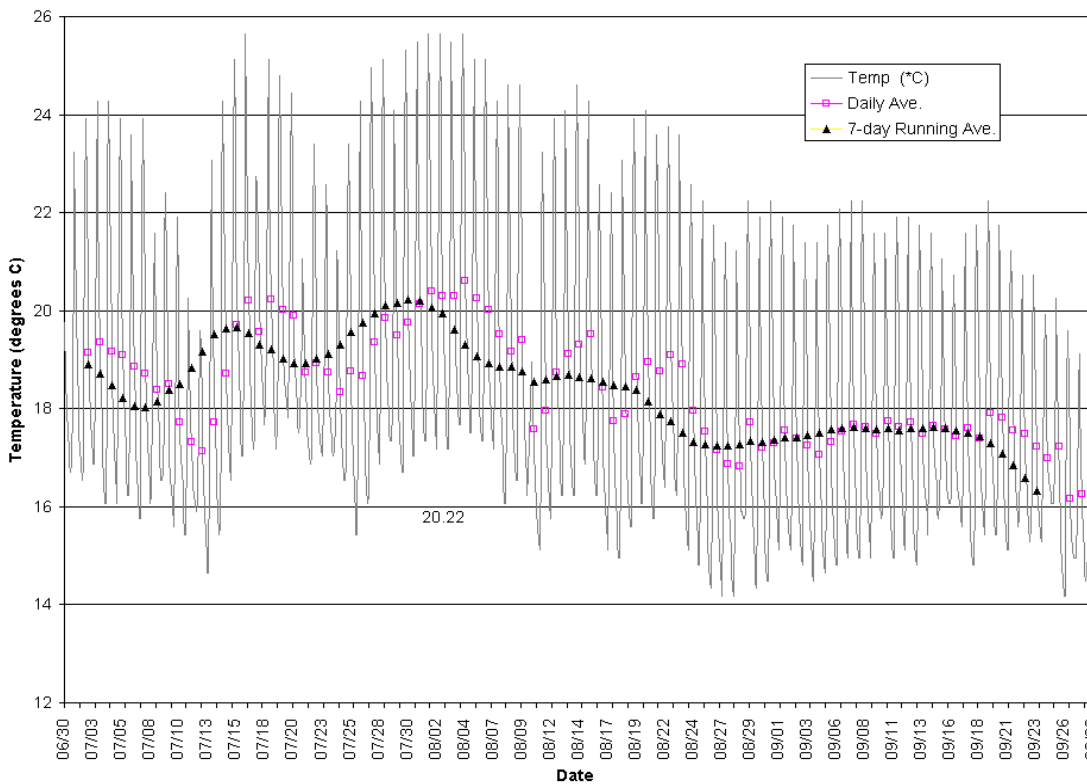
1995 Water Temperatures in the South Branch of the North Fork Navarro River (Lower) (LP-61)



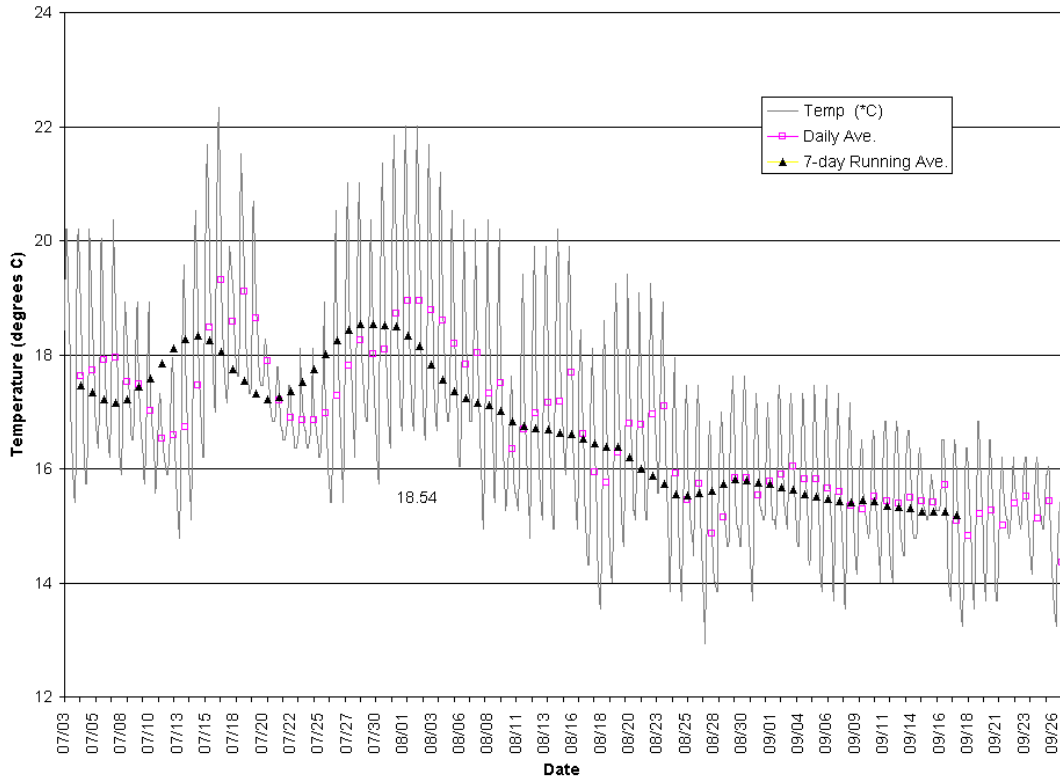
1995 Water Temperatures in North Fork Indian Creek (Upper) (LP-62)



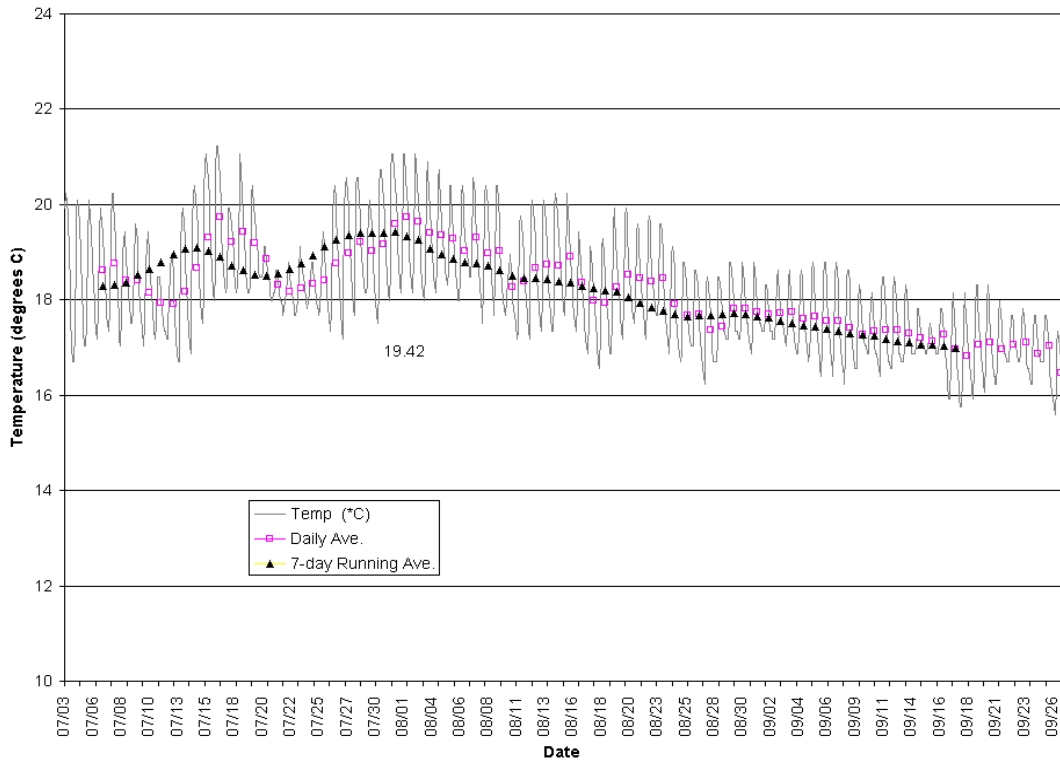
1995 Water Temperatures in North Fork Indian Creek (Lower) (LP-63)



1995 Water Temperatures in the North Branch of the North Fork Navarro River (Upper) (LP-64)



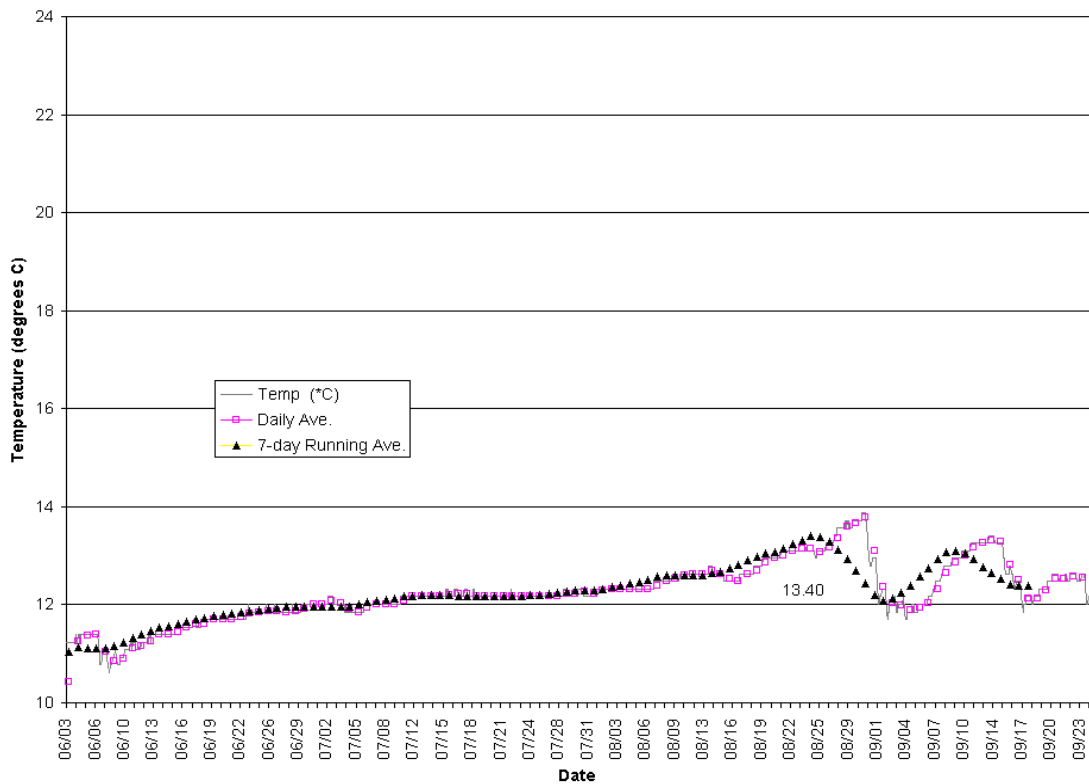
1995 Water Temperatures in the North Branch of the North Fork Navarro River (Lower) (LP-65)



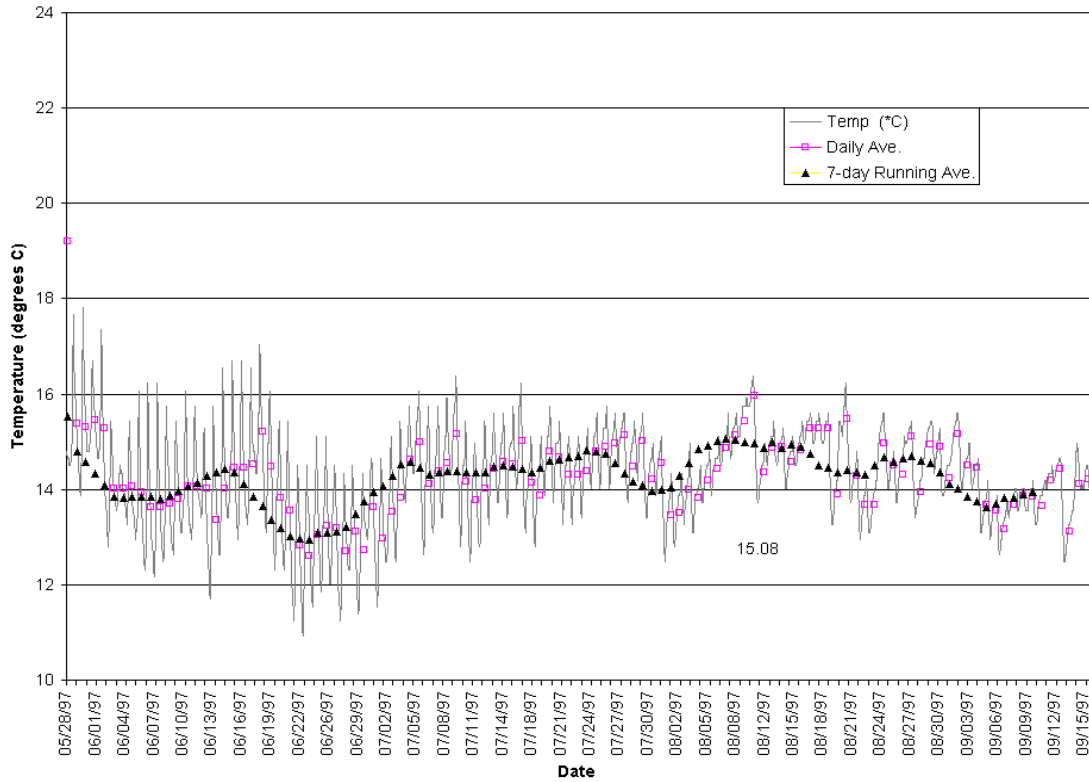
1998 Water Temperatures in Upper Flynn Creek near confluence with Tank 4 Gulch (MCWA-68)



1999 Water Temperatures in Flynn Creek near Tank 4 Gulch (MCWA-68)



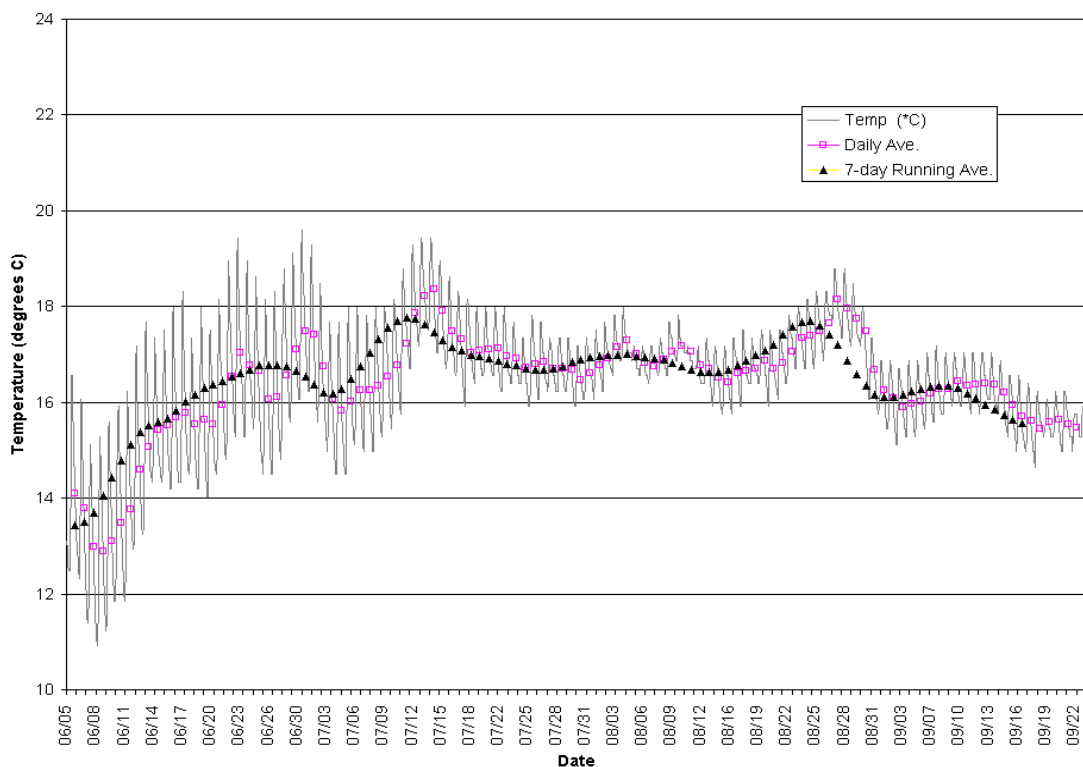
1997 Water Temperatures in Shingle Mill Creek near Masonite Haul Road (MCWA-69)



1998 Water Temperatures in Cold Springs Creek, Tributary to Rancheria Creek (MCWA-81)



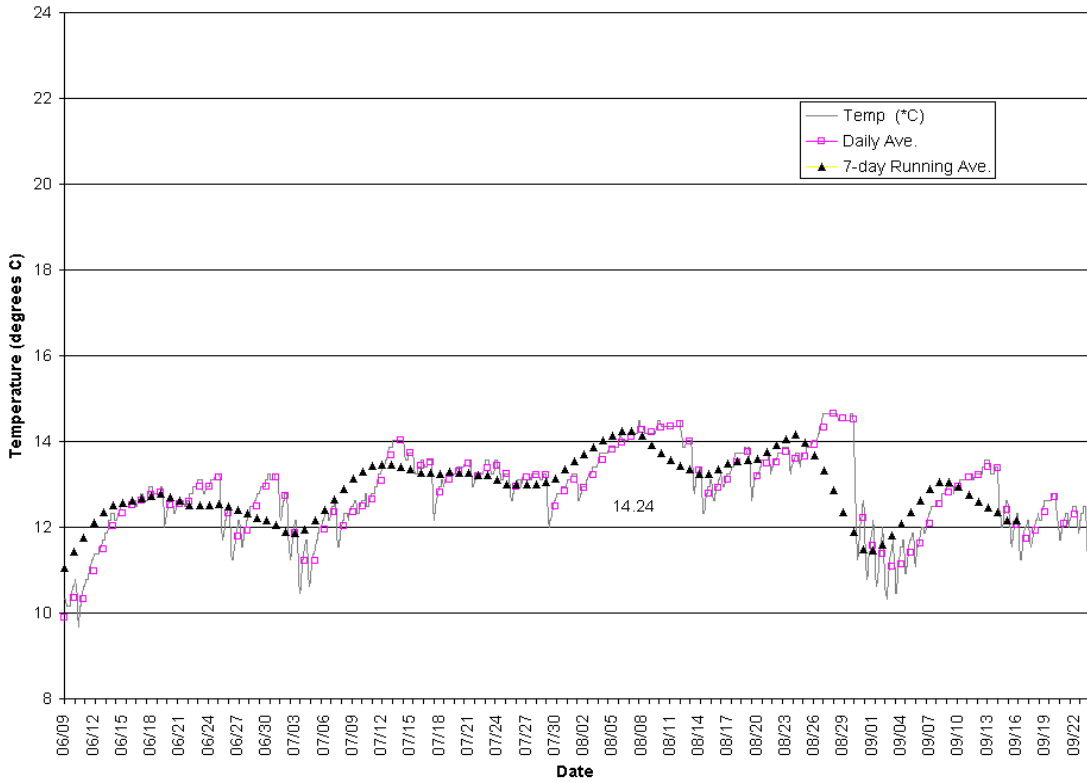
1999 Water Temperatures in Cold Springs Creek (Rancheria) (MCWA-81)



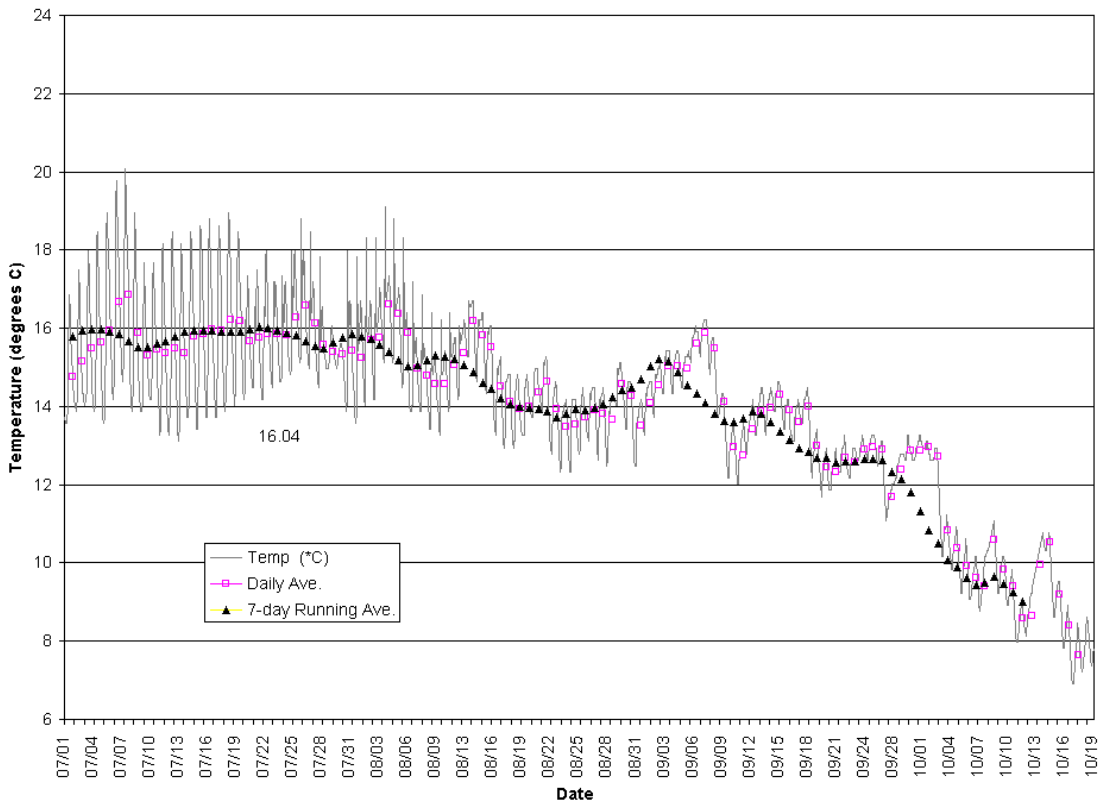
1998 Water Temperatures in John Smith Creek Below Gulch 15 (MCWA-82)



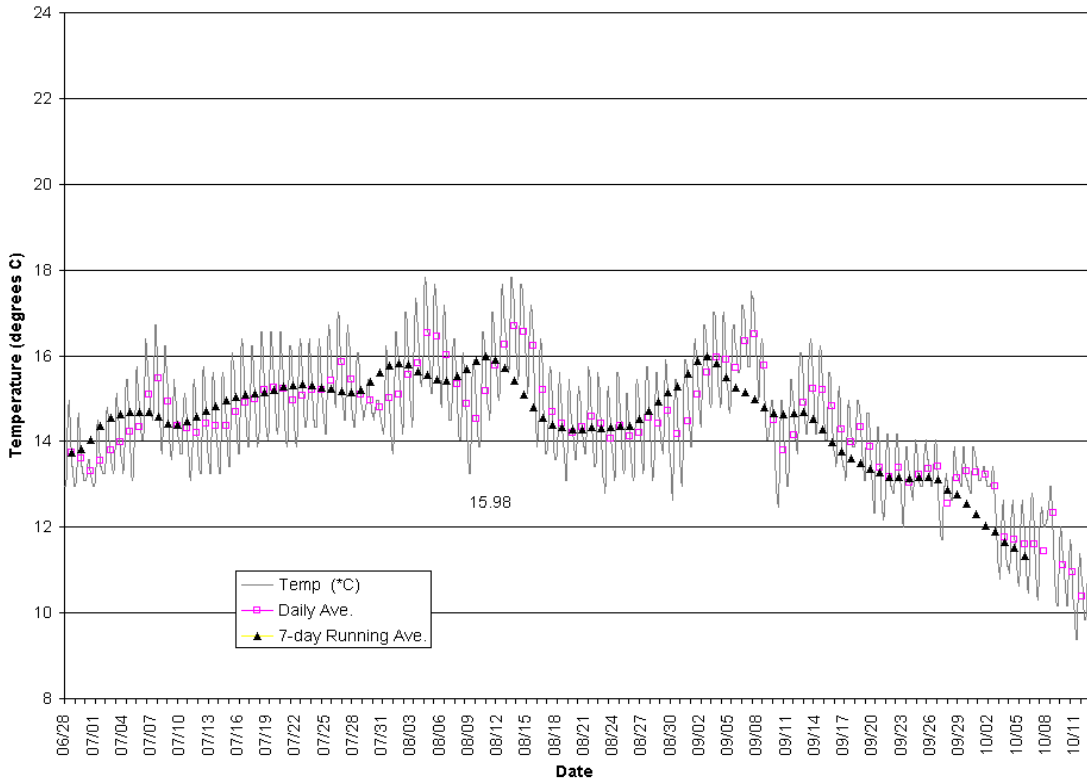
1999 Water Temperatures in John Smith Creek below Gulch 15 (MCWA-82)



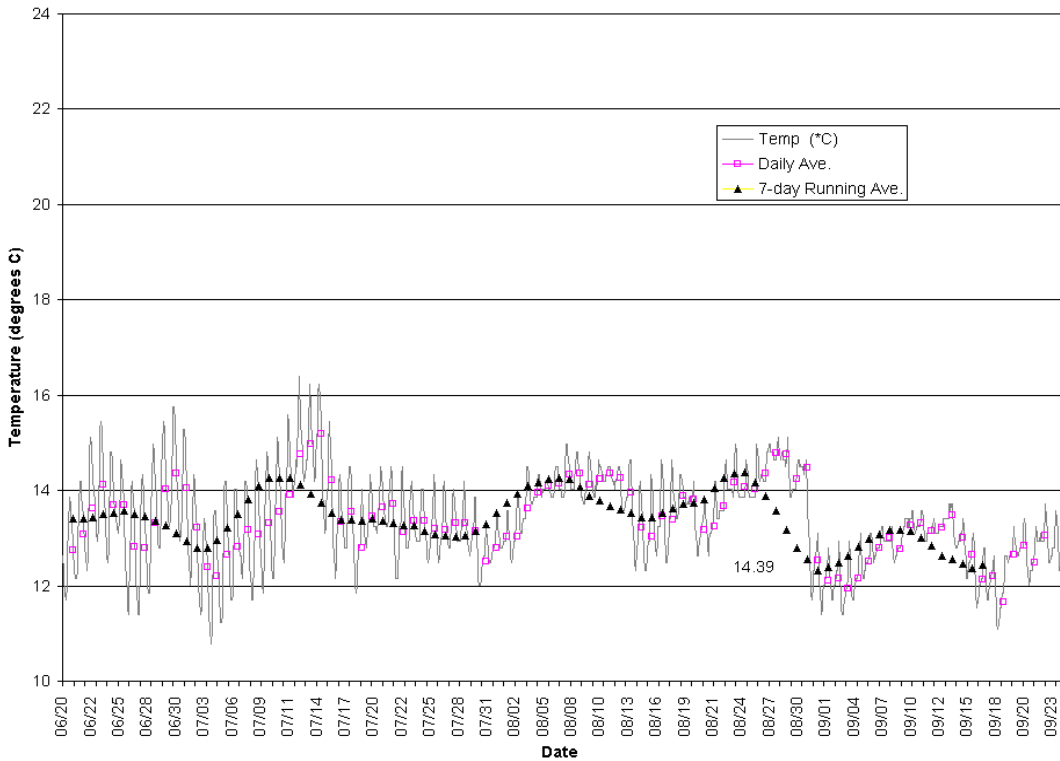
1998 Water Temperatures in Meyers Gulch, Tributary to Mill Creek (MCWA-115)



1998 Water Temperatures in Hungry Hollow Creek (tributary to Mill Creek) (SWRCB-116)

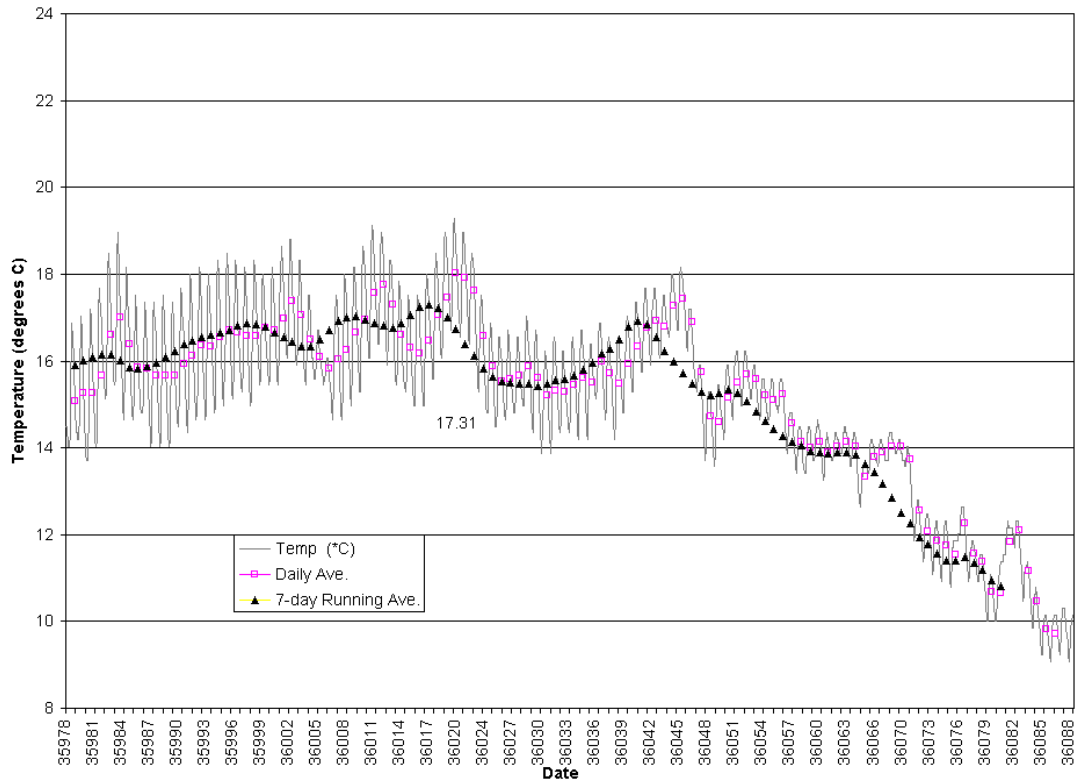


1999 Water Temperatures in Hungry Hollow Creek, Tributary to Mill Creek (MCWA-116)

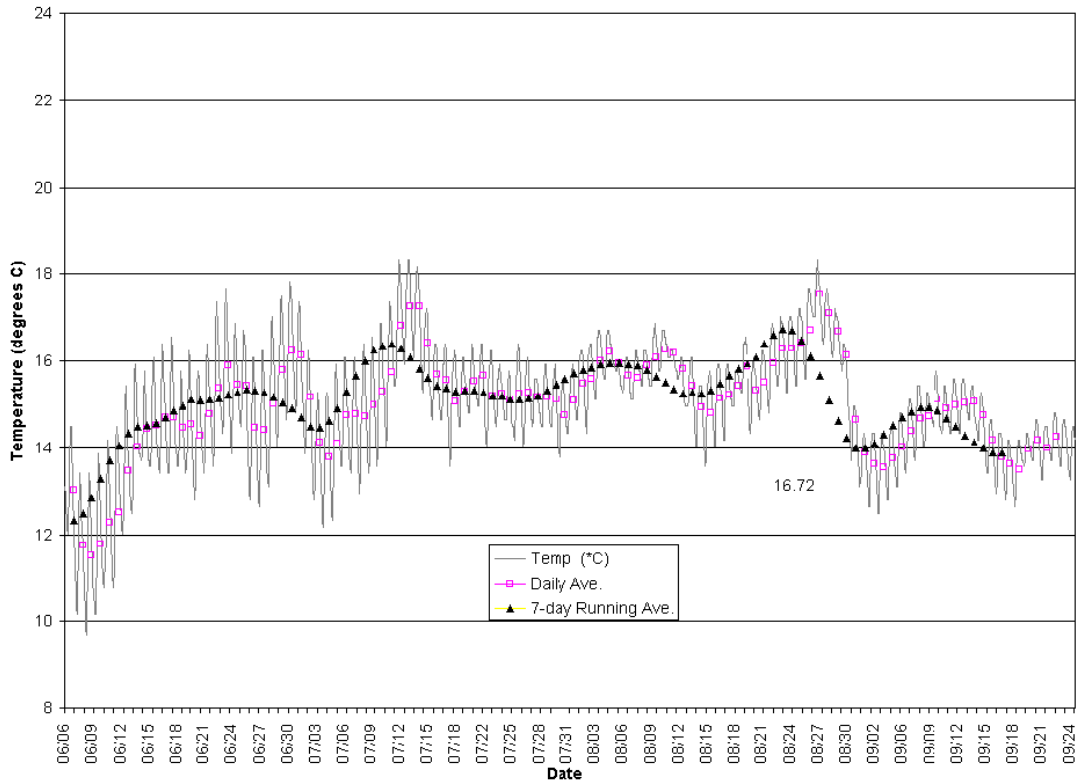




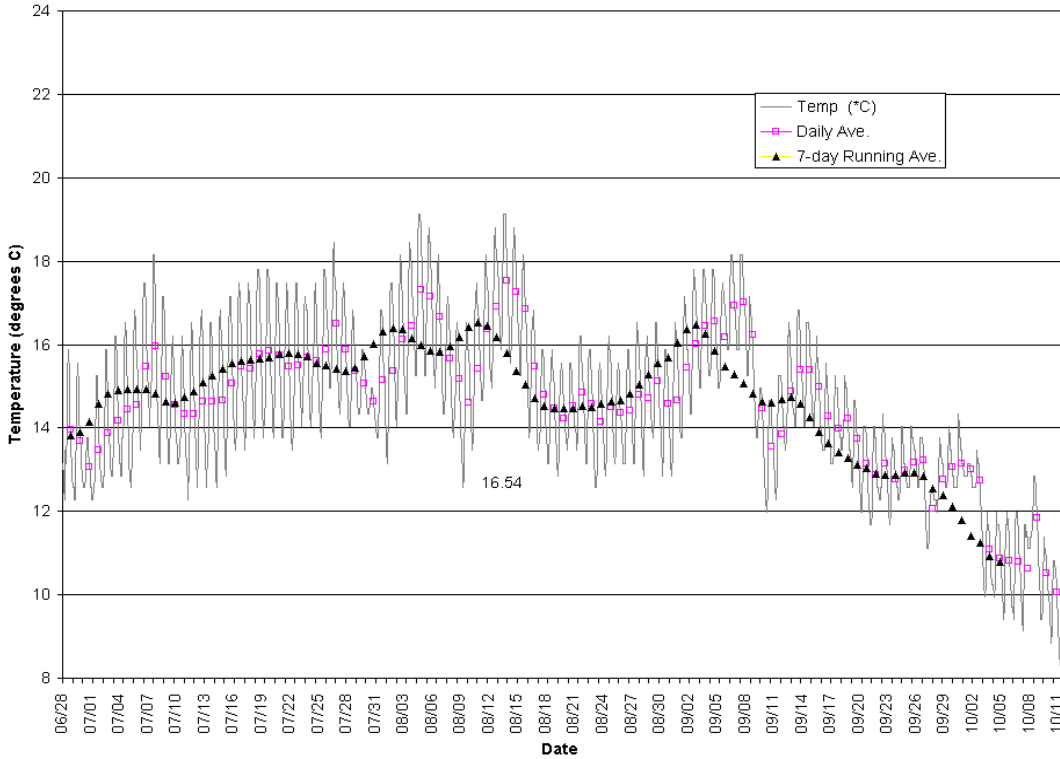
1998 Water Temperatures in South Branch Dago Creek (Rancheria), MCWA-117



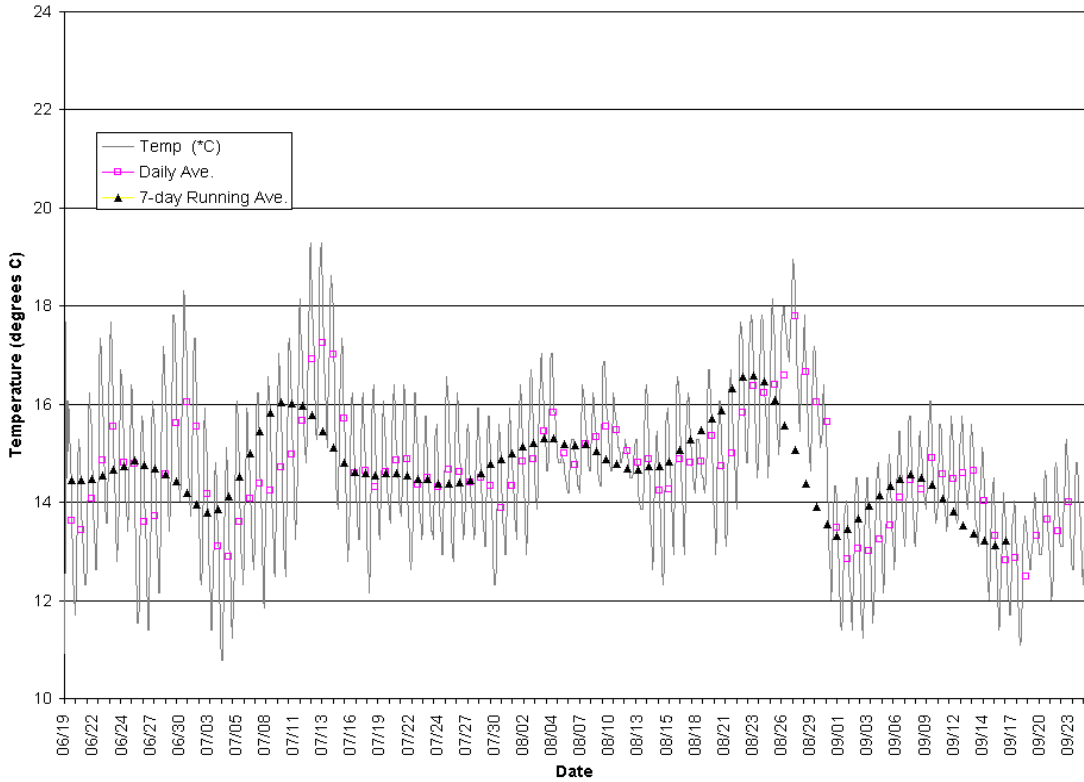
1999 Water Temperatures in South Branch Dago Creek (Rancheria), MCWA-117



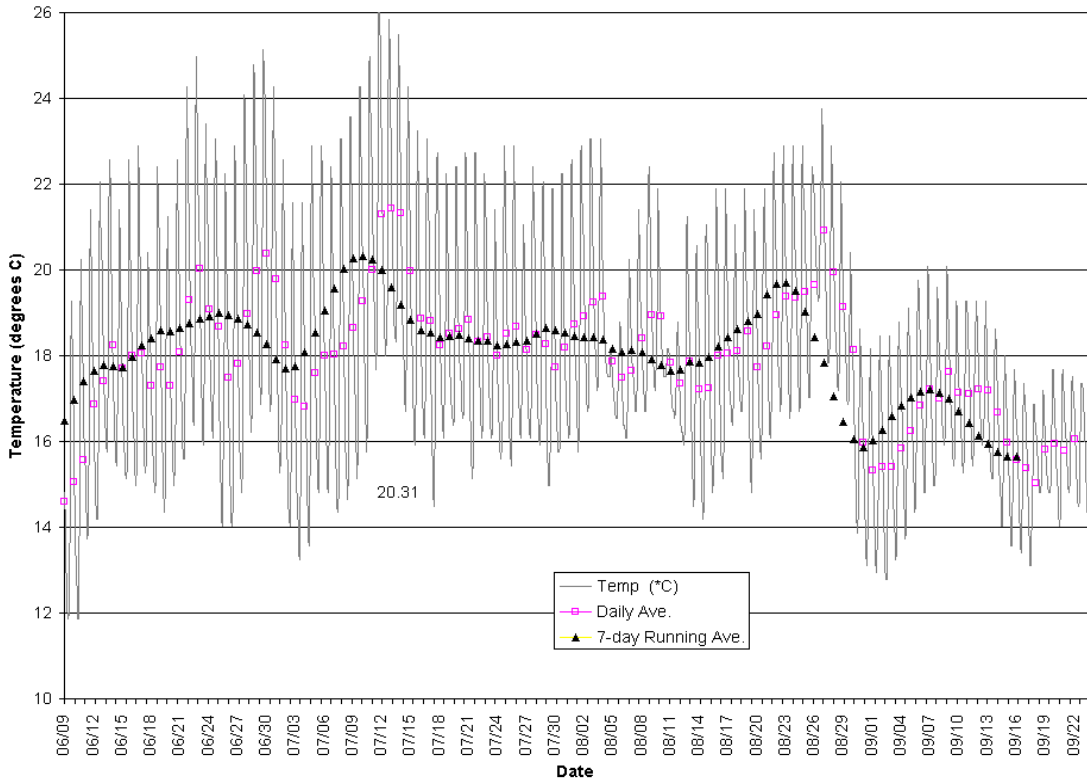
1998 Water Temperatures in Mill Creek at Hungry Hollow Road (MCWA-122)



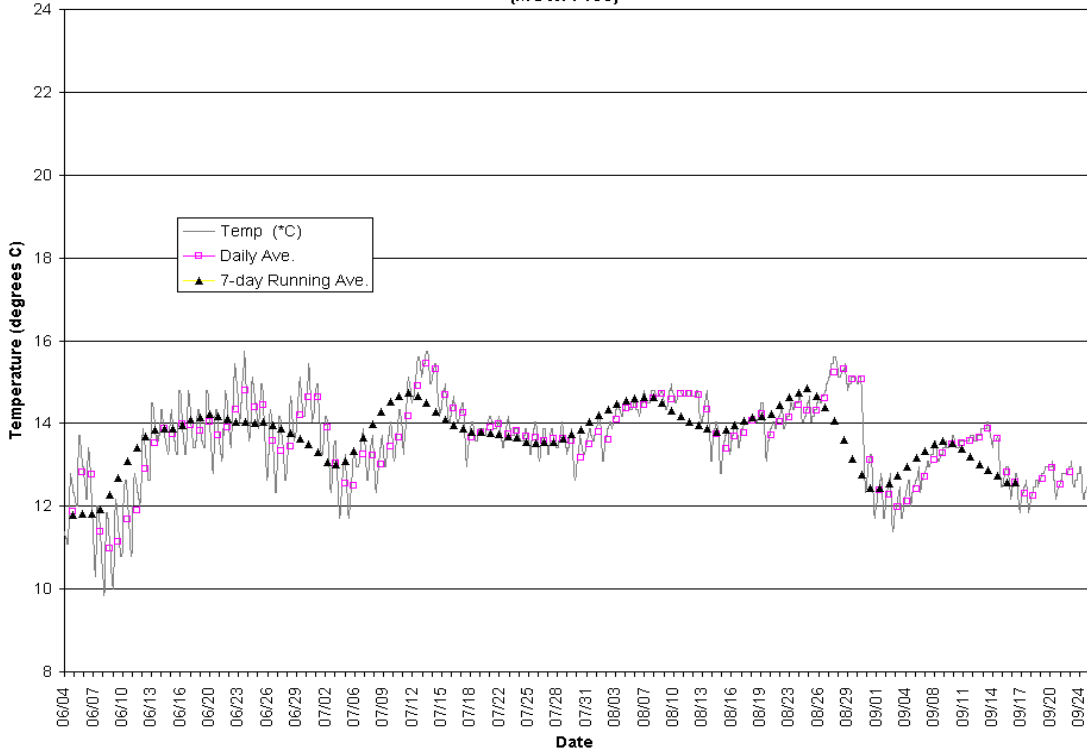
1999 Water Temperatures in Mill Creek at Hungry Hollow Road (MCWA-122)



1999 Water Temperatures in Horse Creek (Rancheria) (MCWA-140)



1999 Water Temperatures in Dutch Henry Creek about 1000 ft. Above Hollow Tree Road (MCWA-153)



1999 Water Temperatures in West Branch Indian Creek (MCWA-157)

